

**BOBP/REP/143**



# ***Strategic Workshop on Communication Needs of Marine Fishermen***

**9-10 November 2013  
Chennai, Tamil Nadu**



**Department of Fisheries  
Government of Tamil Nadu**



**IFAD**

**fishMARC**









# **Report of the Strategic Workshop on Communication Needs of Marine Fishermen**

**09 - 10, November 2013  
Chennai, Tamil Nadu**

**Bay of Bengal Programme  
Inter-Governmental Organisation  
91, Saint Mary's Road, Abhiramapuram  
Chennai - 600 018  
Tamil Nadu, India**



This document records the proceedings of the ‘*Strategic Workshop on Communication Needs of Marine Fishermen*’ jointly organized by the Bay of Bengal Programme Inter-Governmental Organisation (BOBP-IGO); Department of Fisheries (DoF), Government of Tamil Nadu (GoTN); Post-tsunami Sustainable Livelihoods Project of the International Fund for Agricultural Development (PTSLP); and Fisheries Management Resource Centre (fishMARC). The Strategic Workshop was organized in Chennai, Tamil Nadu, India during 9 - 10 November 2013. The designation employed and the presentation of material in this Report do not imply the expression of any opinion whatsoever on part of the BOBP-IGO/DoF-GoTN/PTSLP/fishMARC concerning the legal status of any country, territory, state or its authorities or concerning the delimitation of its frontiers or boundaries. Opinion expressed in this publication are those of the authors/speakers and do not necessarily reflect the views of the Organizers of the Strategic Workshop.

For bibliographic purpose this document should be cited as *BOBP-IGO: Report of the Strategic Workshop on Communication Needs of Marine Fishermen*, BOBP-IGO, January 2014, 96 p.

*Report preparation and editing*

Y S Yadava  
Ahana Laxmi  
Rajdeep Mukherjee  
Md. Sharif Uddin

*Layout, design and graphics*

S Jayaraj  
M Krishna Mohan

*Copies of the document can be requested from:*

Director  
Bay of Bengal Programme Inter-Governmental Organisation  
91, St Mary's Road  
Abhiramapuram, Chennai - 600 018  
Tamil Nadu, India  
Tel: +91- 44- 24936294, 24936188; Fax: +91- 44- 24936102  
Email: [info@bobbigo.org](mailto:info@bobbigo.org); website: [www.bobbigo.org](http://www.bobbigo.org); [www.oppbob.org](http://www.oppbob.org)

© BOBP-IGO 2017

Printed at L S Graphic Prints, Chennai - 600 002, Tamil Nadu, India



## Contents

Executive Summary .....	5
Workshop Report .....	11
Annexure-1: Prospectus .....	30
Annexure-2: Agenda and Time Table .....	33
Annexure-3: List of Participants .....	35
Annexure-4: Introduction to the Strategic Workshop on Communication Needs of Marine Fishermen .....	51
Annexure-5: Introduction to the Strategic Workshop on Communication Needs of Marine Fishermen (Tamil Version) .....	53
Annexure-6: Marine Fisheries of Tamil Nadu and communication Needs .....	55
Annexure-7: Communication needs for an effective monitoring, control and surveillance system in fisheries .....	61
Annexure-8: Communication needs for an effective monitoring, control and surveillance system in fisheries (Tamil Version) .....	64
Annexure-9: Strategic Workshop on Communication Needs of “Marine Fisherman” .....	67
Annexure-10: Communication Needs of Marine Fishermen .....	71
Annexure-11: Indus Towers Limited .....	75
Annexure-12: TATA Communication .....	77
Annexure-13: Satellite Communication Solutions for Fishing Community .....	81
Annexure-14: Fishermen Location Tracking using GPS and Information Storage in Black Box .....	86
Annexure-15: Evaluation of Communication Solutions for Marine Fishermen .....	89
Annexure-16: Fisher Friend Mobile Application : Phase II .....	91







# **Report of the Strategic Workshop on Communication Needs of Marine Fishermen**

## **Executive Summary**


A two day Strategic Workshop on 'Communication Needs of Marine Fishermen' was held on 09 - 10 November 2013 at Hotel Ambassador Pallava, Chennai. The Workshop was jointly organized by the Department of Fisheries (DoF), Government of Tamil Nadu (GoTN); the Post Tsunami Sustainable Livelihoods Project (PTSLP) of the International Fund for Agricultural Development (IFAD), Chennai; Fisheries Management Resource Centre (fishMARC), Thiruvananthapuram; and the Bay of Bengal Programme Inter Governmental Organisation (BOBP IGO), Chennai.

The objectives of the Strategic Workshop were to assess the communication needs of fishermen in terms of technology and equipment for improving safety at sea; evaluate available technologies and their financial requirements; and chart a roadmap for integrating communication needs into a larger fisheries management framework. The Strategic Workshop was attended by 146 participants representing the concerned Ministries/Departments of the Central Government, Government of Tamil Nadu, Research and Development Institutions from Chennai and elsewhere in the country, Experts, Inter- Governmental and Non-Governmental Organizations and Fishermen Associations.

The Strategic Workshop began with a welcome address by Mr C Munianathan, Director, DoF-GoTN. Referring to the genesis of the Workshop, Mr Munianathan said that the Hon'ble Chief Minister of Tamil Nadu had made a statement on the floor of the State Assembly on 05 April 2013 regarding the need for seamless communication for marine fishermen and announced supply of communication equipment to the fishermen with a subsidy component of 75 percent. The welcome address was followed by an introduction to the Strategic Workshop by Dr Yugraj Singh Yadava, Director, BOBP-IGO. Dr Yadava said that fishing has been recognized as one of the most dangerous occupations in the world, along with mining and aviation. According to the statistics of the International Labour Organization (ILO), annually about 24,000 fishermen die at sea. Stressing the importance of safety at sea, he said that apart from personal flotation devices and good quality boats, aspect such as seamless communication network at sea was vital. Referring to the Fisheries Policy of the Tamil Nadu Government, Dr S Vijayakumar, Secretary, Department of Animal Husbandry, Dairying and Fisheries, GoTN, said that the Hon'ble Chief Minister had stated that fishers in Tamil Nadu would be provided with communication facilities for use, especially at times of distress. He said that in the pilot project implemented in Ramanathapuram District, a number of issues had come up including the issue of licence, multiplicity of regulatory authorities, types of fishing crafts being used by fishermen and the different technologies available. Mr L Shankar, Joint Commissioner (Fisheries), Department of Animal Husbandry, Dairying and Fisheries (DAHD&F), Ministry of Agriculture, Government of India (GoI) in his opening remarks spoke about the marine fisheries policies of the Central Government.

Mr N Ravi Shankar, Special Secretary, Department of Telecommunications, GoI, delivered the keynote address. Speaking on 'Telecom Policies for Marine Communications', he said that under the National Telecom Policy, 2012, telecommunication is seen as an infrastructure requirement that can have great impact on the socio-economic development in the country. Mr Ravi Shankar further informed that ambitious development targets were set up by the GoI for taking telecom infrastructure everywhere that would result in the increase in voice communication facilities from the current level of about 42 percent in rural areas to about 70 percent by 2017 and 100 percent by 2020. He also stressed on the need for coordination between the Department of Telecom (DoT) and the Ministry of Home Affairs as well as the Ministry of Shipping and the Ministry of Space (for satellite communication) and said that the Telecom Department would strive to address the communication related issues of the marine fisheries sector in a holistic manner.







Dr T S Sridhar, Additional Chief Secretary and Commissioner, Revenue Administration, GoTN and Chairman of the Opening Session gave the Inaugural Address. Appreciating that a number of organizations had come together in a coordinated manner for the benefit of the fisheries sector, he said that the State Disaster Management Plan, which was under preparation aims to move from reactive to preventive and various preventive and mitigation measures as well as infrastructure were being put in place. Dr Shridhar said that the World Bank's Coastal Disaster Risk Reduction Project (CDDRP) was also being finalized, which is likely to further improve the situation. Dr Shridhar wished the Workshop all success and hoped that sound recommendations would emerge from the deliberations.

Mr V Vivekanandan, Secretary, fishMARC proposed the vote of thanks.

In the Technical Session on 'Providing the Background' two presentations were made.

Dr S R Muthusamy, Consultant, World Bank Project made the first presentation on "Marine Fisheries of Tamil Nadu and their Communication Needs". Dr Muthusamy elaborated on the coastal districts, fishing crafts and gear, number of fishing days, distance from shore travelled by fishermen and the scope of communication devices for different segments of the fishing sector. He also correlated the fishing voyage days and the distance of the fishing grounds and emphasized on an efficient, cost-effective and economic communication technology, especially for the offshore and deep sea fishing sector. In the second presentation, Dr Y S Yadava said that safety at sea cannot be looked in isolation. It is an integral part of fisheries management. He said that while personal floatation devices and communication networks were the basic needs of sea-going fishermen, long-term measures to ensure safety and well-being of fishers required sound management of the sector as a whole. Dr Yadava also emphasized on the integration of fisheries management and fisher's safety with a sound Monitoring, Control and Surveillance (MCS) system and said that rather than adopting a complete command and control mechanism, MCS regime in the Indian context could be community driven, especially keeping in mind the very high proportion of small-scale fisheries in the sector.

Following the two presentations, a Fishermen Panel comprising 07 fishermen/fisher association representatives spoke on the communication and safety equipment used by them and also explained the challenges they faced at sea and their immediate and long-term requirements for ensuring safety at sea. The panel members said that presently they used mobile phones and VHF sets for meeting their communication needs, but both equipment were useful only for near-shore communication, or in the case of VHF from boat to boat when communication with the shore was not possible. They detailed their problems with respect to lack of communication facilities when they were fishing in offshore waters, difficulties in communicating with the Indian Coast Guard (ICG) and the long response time in attending to the call of fishermen in distress. They suggested that the Government may consider providing communication equipment that would work when they are beyond the reach of VHF and a 24X7 service and also satellite phones that would allow them to undertake fishing at longer distances, at times even outside the Indian Exclusive Economic Zone (EEZ).

The panel also requested for software that could provide them information on bathymetry and fish location and also wanted to know if low-cost radar could be developed for fishermen to help them locate the position of their boats, especially at night. Further, the Government may consider providing Distress Alert Transmitter (DAT) to all the boats; the ICG may deploy a vessel with a helicopter on board to mount Search and Rescue (SAR) as and when required and such a vessel could be stationed in Nagapattinam in Southern Tamil Nadu; life floats should be provided to the boats as they would be more useful in protecting them from cold water as also from fish and sea snake bites. Finally, it was also suggested that the multi-day fishing vessels would need High Frequency (HF) sets and control rooms should be set up for receiving information from the fishers and *vice versa*.

In the next Session, the Service Providers made brief interventions on the technologies and the services that they could provide to establish a seamless communication network for marine fisheries



sector in Tamil Nadu. The representative from Bharat Sanchar Nigam Limited (BSNL) provided details on the extensive coverage by BSNL in Tamil Nadu and said that BSNL-TN circle and the DoF-GoTN could work out modalities for taking on lease BSNL's towers located in the State. He also sought clarity on the restrictions placed on broadcasting signals 10 km from the International Maritime Boundary Line by the GoI. Reliance Communications, speaking on behalf of all the cell phone service providers (Aircel, Airtel, TATA Docomo, Idea, Vodafone, etc.) said that they were offering GSM (Global System for Mobile Application), CDMA (Code-Division Multiple Access) mobiles, landline phone, wireless broadband, etc. and said that they were capable of providing the required service to the fishermen but because of security reasons the broadcast distance was limited. The service providers also said that application-based solutions could be developed and customised for the fisheries sector, if required.

The service providers said that no single equipment would solve the problem but a system with multiple ranges and multiple actions was required. Besides, it may also be important to consider the requirements of the users and the roles and requirements imposed by the DoF-GoTN, DoT, Wireless Planning and Coordination Wing (WPC). It was opined that most fishermen were using LMR (Land Mobile Radio) meant for communication on land and not the sets meant for marine communication. It was also suggested that for range enhancement, high-rise towers with repeater stations could be considered or by using portable repeater arrangement located on an ICG vessel in the sea. It was further informed that now digital HF sets were also available and they could considerably reduce the noise and make communication more easy and seamless. TATA communications representing INMARSAT (International Maritime Satellite Organization) explained the range of services including value added services offered by INMARSAT. With respect to the mandatory permissions required to obtain the use of satellite phones, the INMARSAT representative said that there were two mandatory requirements, namely a) the end user's No Objection Certificate from the DoT; and b) consent from DoT to provide service in India. With respect to tariff, it was possible that the rates could come down (say from Rs 150 a minute to Rs 60 a minute) if a large number (e.g. 500) of fishing boats used the service. The potential users could be anyone in the marine or land segment. It was further informed that the size of the satellite phones had also reduced with the availability of hand-held devices. However, with regard to security angle their usage at sea was still very restricted. Further, the Closed User Group (CUG) was mainly with reference to tariffs and did not prevent incoming or outgoing calls and controls in terms of tracking could be done from one place.

In the next Session, independent experts presented their views on the technology and the needs of the sector. The ICG representative emphasized on the need for coordination and suggested that community interaction programmes in all coastal districts could be organized to demonstrate various technologies. The representative from the Indian Institute of Technology, Madras said that as the VHF works on the 'line of sight' principle, communication is limited to about 50 km. In warm air, VHF signals move faster and thus good weather conditions can extend the range to 100 km but this is highly unreliable. Similarly, HF radios were like shortwave radios with unlimited range and could work up to thousands of km. Since HF relies on ionosphere, it is susceptible to interference due to sun spots and other solar activities, etc. Therefore, under the circumstances, satellite phones appeared to be the most feasible solution, especially with the use of GMR2+ standards (Geo-Mobile Radio), which allowed GSM near the shore and satellite phones deeper into the sea. He said that regulatory issues due to the perception of security threat were delaying introduction into India. However, satellite phones were also expensive and cheaper sets were yet to be available in India. The representative from the Indian Meteorological Department (IMD) said that the IMD warning messages were sent to the DoF, All India Radio and the Commissioner Revenue Administration, GoTN. He said that there were limitations in HF radios and satellite phones were expensive but solutions could be sought. Suggestions from other experts included the need for addressing policy and regulatory issue; training and capacity building needs of fishers; use of solar batteries for communication systems, which could help in reducing use of engine and hence



fuel; interoperability of cell phones, especially at times of disaster, etc. The experts were also of the view that there was a need to move from 'fishing as a vocation' to 'fishing as a profession' that would help the sector in transition to a professional approach.

In the Session on 'Group Discussions', the Workshop participants were divided into three groups and discussed issues relating to the need for good communication strategy; simple and easy to use technology that also provides information on weather and potential fishing zones, etc.; provision of equipment (VHF/HF/satellite phones/DAT) with subsidy component; provision of life saving appliances (LSA) such as life floats, etc; proper and well-coordinated SAR strategy, which also has provisions for quick rescue; setting up of control rooms and connecting it to the State Disaster Management Centre; monitoring of all types of communication equipment; interoperability between all communication networks, especially at time of disaster; deployment of repeaters on vessels of ICG and Coastal Police; grant of special rights to fishermen just like tribal and forest rights; making fisheries a safe profession; skills and capacity development of fishermen in use of communication equipment; and organizing rescue drill/mock activities once a year in the coastal areas. It was also suggested that the fishers were prepared to meet 25 percent of the capital cost and a similar percentage of the implementation cost too and a pilot project should be taken up to implement and monitor the above suggestions from Kasimedu Fishing Harbour, Chennai for a minimum period of three months.

In the closing session, Dr Yadava said that the Workshop deliberations were very useful and hoped that a white paper on setting up of seamless communication mechanism would emerge from the deliberations. He said that there was consensus amongst the stakeholders on many issues and it was also clear that a comprehensive policy that defines the framework and standard operating procedures (SoPs) would be required. It also emerged that with respect to hardware, there could not be a thumb rule, and more than one equipment would be required keeping in view the distances at which the boats undertook fishing. Dr Yadava said that the most important aspect in this entire exercise would be the human resource development, without which nothing will work. This *inter alia* will include creating awareness, providing regular hands-on training and ensuring that fishers are part of the SoPs.

Mr Gagandeep Singh Bedi, Secretary, Revenue Department, GoTN chaired the closing session. He said that this was a golden opportunity for the Fisheries Sector of Tamil Nadu as the Government would shortly be signing an agreement with the World Bank for providing financial assistance for the sector and this assistance included a sizeable component for setting up of communication system for fishermen. Mr Bedi said that the satellite phones might turn out to be expensive for deep-sea fishers and simultaneously the security issues may also have to be looked into for such communication equipment. However, both the options (HF and Satellite phones) could be examined for taking a final decision.

Mr Vijayakumar, Secretary (Fisheries) in his concluding remarks said that the Workshop was conducted as planned. It was successful in bringing a range of stakeholders and also service providers, who were able to understand the requirements of the fisheries sector and present their considered views. He suggested that the next step would be to further discuss the outcome of the Workshop in focussed groups and take the initiative forward and develop the right policy for consideration of the Government of Tamil Nadu. Mr K Rengaraju, Additional Director of Fisheries, DoF proposed the vote of thanks.

\*\*\*





*Participants at the Strategic Workshop*



## Workshop Report

1.0 A two-day Strategic Workshop on 'Communication Needs of Marine Fishermen' was held on 09 - 10 November 2013 at Hotel Ambassador Pallava, Chennai. The Workshop was jointly organized by the Department of Fisheries (DoF), Government of Tamil Nadu (GoTN); the Post Tsunami Sustainable Livelihoods Project (PTSLP) of the International Fund for Agricultural Development (IFAD), Chennai; Fisheries Management Resource Centre (fishMARC), Thiruvananthapuram; and the Bay of Bengal Programme Inter Governmental Organisation (BOBP-IGO), Chennai. A copy of the Workshop Prospectus and Agenda & Timetable is placed as **Annexures 1 and 2**.

2.0 The Strategic Workshop was organized with the objectives of:

- (1) *assessing the communication needs of fishermen in terms of technology and equipment for improving safety at sea;*
- (2) *evaluating available technologies and their financial requirements; and*
- (3) *charting a roadmap for integrating communication needs in to a larger fisheries management framework.*

3.0 The Strategic Workshop was attended by 146 participants representing the concerned Ministries/Departments of the Central Government, Government of Tamil Nadu, Research and Development Institutions from Chennai and elsewhere in the country, Experts, Inter-Governmental and Non-Governmental Organisations and Fishermen Associations. A List of Participants is attached at **Annexure 3**.

### Session 1: Opening Session

4.0 The Strategic Workshop began with the lighting of the traditional lamp. Mr C Munianathan, Director of Fisheries, Tamil Nadu in his welcome address said that the Hon'ble Chief Minister of Tamil Nadu had made a statement on the floor of the State Assembly on 05 April 2013 regarding the need for seamless communication for fishermen venturing into the sea and announced supply of communication equipment to the fishermen with a subsidy component of 75 percent. He said that this Workshop has been organized to discuss the requirements of marine fishermen and to work out modalities for establishing seamless communication network in the State.

5.0 Dr Yugraj Singh Yadava, Director, BOBP-IGO gave an introduction to the Strategic Workshop. He said that fishing has been recognized as one of the most dangerous occupations in the world, along with mining and aviation. According to the statistics of the International Labour Organization (ILO), annually about 24,000 fishermen die at sea. Dr Yadava said that this statistics comes from developed countries where good statistics are maintained on accidents at sea. In most developing countries where statistics of accidents at sea are not well maintained as in developed countries, this figure would be much higher. Stressing on the importance of safety at sea, he said that apart from personal flotation devices and good quality boats, aspect such as seamless communication network at sea was vital.

Dr Yadava appreciated the fact that the DoF-GoTN had flagged this requirement as of high priority with the Secretary of the Animal Husbandry, Dairying and Fisheries, Dr S Vijayakumar spearheading the process. "As co-organizers, we have tried to provide a 360° coverage to this Workshop that includes all aspects related to the establishment of an implementable, cost-effective and user-friendly communication network for marine fisheries sector in Tamil Nadu. Further, the structure of the Workshop has also been planned to ensure that discussions are inclusive and holistic," said Dr Yadava. Full text of Dr Yadava's address in English and Tamil is placed as **Annexures 4 and 5**.





*Lighting of the traditional lamp*



*Mr N Ravi Shankar, Special Secretary, DoT*



*Mr C Munianathan, Director, DoF-GoTN*



6.0 Dr S Vijayakumar, Secretary, Department of Animal Husbandry, Dairying and Fisheries, GoTN referring to the Fisheries Policy of Tamil Nadu, said that the Hon'ble Chief Minister had stated that fishers in Tamil Nadu would be provided with communication facilities for use, especially at times of distress. In the pilot project implemented in Ramanathapuram District of Tamil Nadu, a number of issues had come up including the issue of licences, multiplicity of regulatory authorities, variety of fishing vessels being used by fishermen and the types of technologies available and it is to be seen that how all this could fit into the regulatory framework. Dr Vijayakumar said that communication facilities are to be used not only at times of distress, but also for exploiting fisheries resources and improving fishing operations. He requested the fishers and vendors of various technologies present at the Workshop to interact and to suggest technologies that would be suitable for different types of fishing vessels. He further suggested the establishment of a central command centre or hub for this purpose at Chennai or at some other suitable place to provide information to fishers on a regular basis. Dr Vijayakumar cited the example of tuna longliners, which required appropriate wherewithal, ranging from good infrastructural facilities such as harbours, cold storages, etc. to appropriate communication devices to enable proper resource exploitation in the deep sea. He said that along the west coast of Tamil Nadu, there was no fishing harbour earlier; now four harbours are coming up. On the east coastal also harbours are being expanded and or modernized. A number of schemes were being implemented and considerable amount of funds were now made available to the fisheries sector. Dr Vijayakumar hoped that at the end of the two-day deliberations, there would be clear-cut recommendations suggesting the way forward in terms of technology and equipment for establishing a sound communication network for fishermen in Tamil Nadu.

7.0 Mr L Shankar, Joint Commissioner (Fisheries), Department of Animal Husbandry, Dairying and Fisheries (DAHD&F), Ministry of Agriculture, Government of India (GoI) spoke about the marine fisheries policies of the Central Government. He said that the marine fisheries sector was a shared responsibility between the Centre and the coastal States and the Union Territories (UTs). Detailing the vast and varied fisheries resources and the institutional support available for fisheries development in the country, he said that the Government was providing support to the sector in various ways. The National Fisheries Development Board (NFDB) had been established for the coordinated development of fisheries sector and all Central Schemes would be routed through the Board. Referring to the Model Bill circulated by the GoI in 1979, Mr Shankar said that based on the Bill all coastal States and UTs had enacted their respective Marine Fisheries Regulation Act. In 2004, the GoI also brought out the Comprehensive Marine Fisheries Policy, which focused on increasing marine fish production, improving socio-economic status of fishers and curbing Illegal, Unreported and Unregulated (IUU) fishing. Currently, the draft of the Marine Fishing Regulation and Management Bill is under discussion and the GoI is also preparing an all India registry of sea-going fishing boats and issuing biometric identification cards to fishermen for strengthening the coastal security network. Mr Shankar said that the ReALcraft E-Governance Project covering the above referred activities had also earned the Ministry a special mention in the Manthan South Asia and Asia Pacific Award in 2010.

8.0 Mr N Ravi Shankar, Special Secretary, Department of Telecommunications (DoT), GoI gave the Keynote Address on 'Telecom Policies for Marine Communications'. He said that under the National Telecom Policy, 2012, telecommunication is seen as an infrastructure requirement that can have great impact on the socio-economic development in the country. "Ambitious development targets have been set up by the GoI for taking telecom infrastructure everywhere that would result in increase in voice communication facilities from the current level of about 42 percent in rural areas to about 70 percent by 2017 and 100 percent by 2020. In the case of broadband penetration, the target is from about 12 million connections now to 175 million connections by 2017 and 600 million by 2020. The Universal Service Obligation Fund (USOF) has made it obligatory on the States to bring communication everywhere and the national optical fibre network would take broadband to villages and promote e-governance, e-commerce, telemedicine, etc.," said Mr Ravi Shankar. Along with the development of telecom infrastructure, environmental concerns were also being addressed such as



reduction in the consumption of diesel by use of other energy systems (*e.g.* solar and hybrids) apart from bringing down the Electric and Magnetic Field (EMF) radiation due to the reported concerns about health impacts, he said. Further, spectrum management with sound management policy using the world's best practices was envisaged and the licencing framework was to be simplified by reducing the time duration as well as the processing requirements.

Focusing on fisheries, Mr Ravi Shankar said that his Ministry basically looks at three components, namely 1) security clearance, 2) designing frequency for usage, and 3) operating licence. The equipment to be used can vary depending on the distance travelled into the sea. There were some restrictions imposed in August 2012 for issuing VHF licences, which have now been removed. He said that the pending applications (over 2000 from Ramnad, Tamil Nadu alone) would be put on fast track; first clearing from the security angle, which has since been obtained, and then from the other mandatory requirements. Concluding his address, Mr Ravi Shankar stressed on the need for coordination between DoT and the Ministry of Home Affairs as well as the Ministry of Shipping and the Ministry of Space (for satellite communication) and said that the Telecom Department would strive to address the issues in a holistic manner.

9.0 Dr T S Sridhar, Additional Chief Secretary and Commissioner, Revenue Administration, GoTN in his Inaugural Address appreciated that a number of organizations had come together in a coordinated manner for the benefit of the fisheries sector. He said that the communication methods used ranged from traditional systems to scientific and highly technical methods. Post-2004 tsunami, a number of schemes were implemented for fishers and the supply of communication equipment to fishermen was one amongst them. He referred to the three tier set up of the National, State and District-level Disaster Management Agencies and said that at the State and District levels, there were toll free numbers, 1070 and 1077 respectively, which were linked to central control rooms for both natural and man made disasters where the police, fire and health services were linked. Dr Sridhar said that the State Disaster Management Plan was under preparation and the move was now from reactive to preventive and various preventive and mitigation measures as well as infrastructure were being put in place. He described the various early warning systems, including the advance warning given during cyclones and heavy rainfall by the use of remote sensing models and also referred to the post-tsunami assistance available to the GoTN through the World Bank's Emergency Tsunami Reconstruction Project (ETRP) and the Asian Development Bank's Tsunami Emergency Assistance Project (TEAP) that had heavy focus on fishing communities. More recently, the World Bank's Coastal Disaster Risk Reduction Project (CDDRP) was also being established, which is likely to further improve the situation. Dr Shridhar wished the Workshop all success and hoped that sound recommendations would emerge from the deliberations.

10.0 Mr V Vivekanandan, Secretary, fishMARC proposed the vote of thanks.

## **Session 2: Providing the background**

11.0 In this Session two presentations were made to set the background to the Strategic Workshop. The first presentation was made by Dr S R Muthusamy, Consultant, World Bank Project on "Marine Fisheries of Tamil Nadu and their Communication Needs". Giving an overview of the Tamil Nadu coastline, he said that the coast could be divided into four parts: Coromandel Coast (357 km), Palk Bay (294 km), Gulf of Mannar (365 km) and West Coast (60 km) and provided data on the coastal districts, fishing crafts and gear, number of fishing days, distance from shore travelled by the fishermen and the scope of communication devices for different segments of the fishing sector. Dr Muthusamy also correlated the fishing voyage days and the distance of the fishing grounds and emphasized on an efficient, cost-effective and economic communication technology, especially for the offshore and deep sea sector that could also assist in monitoring and control of the fishing crafts and improved fishing operations. Dr Muthusamy's power point presentation is placed as **Annexure 6**.



12.0 In the second presentation, Dr Y S Yadava said that safety at sea cannot be looked in isolation. It is an integral part of fisheries management. “While personal floatation devices and communication networks are the basic needs of sea-going fishermen, long-term measures to ensure safety and well-being of fishers require sound management of the sector as a whole,” Dr Yadava said. Citing the experience of the two Kanyakumari boats that were caught in cyclone Phailin off the coast of Odisha in early October 2013, he said that the two boats had both VHF sets and cell phones, yet they could not return on time and capsized mid-sea. Luckily, the crew of both the boats survived, clinging to water cans and other floating objects. As a post-incidence analysis, many questions have cropped; first whether the two fishing boats licenced by DoF-GoTN were allowed to fish off the coast of Odisha; second did the DoF-GoTN know about this? If yes, why were they permitted to sail without proper communication and safety devices? How did the two boats get registered without proper safety devices? Advance warning on the impending cyclone and its severity was communicated to all the boats in the area, including the two Kanyakumari boats, but they refused to return and continued fishing. While the boats had VHF radio, the distress information received from them was too late to mount search and rescue (SAR) operations. Thus, an incident of this nature clearly points towards lack of protocol and standard operating practices (SoPs) in the fisheries sector, especially required at times of such emergency situations.

13.0 Dr Yadava felt that fisheries management and fisher’s safety must be integrated through a sound Monitoring, Control and Surveillance (MCS) system. Rather than adopting a complete command and control mechanism, MCS regime in the Indian context could be community driven, especially keeping in mind the very high proportion of small-scale fisheries. Dr Yadava said that MCS is a popular tool used in fisheries management and in its simplest form includes establishment of seamless communication network for safety of fishers and their boats, ensures effective boat to shore and shore to boat communication, provides location of boats at times of emergency, places checks and balances on fishing vessels that lack safety and communication devices to fish in offshore waters and establishes protocols for SAR. He further said that MCS could also function as a business tool for fishers to aid in their marketing and can be set up in a Public Private Partnership (PPP) mode. Concluding the presentation, Dr Yadava said that the most immediate requirements to put in place a MCS system would necessitate a) comprehensive understanding of the needs of the sector; b) adequate controls on activities that can help in saving the lives and livelihoods of fishers and their families; and c) providing support to end users where it stands to benefit from State’s involvement. Dr Yadava’s power point presentation in English and Tamil languages is presented as **Annexures 7 and 8** respectively.

14.0 Initiating discussions on the two presentations made by Drs Muthusamy and Yadava, Commandant P K Kushwaha of the Indian Coast Guard (ICG) said that MCS was important. Drawing analogy with traffic on the road, he said that if traffic was not regulated on the road, there would be complete chaos leading to accidents. Therefore, a sound MCS system will help bring orderliness in the movement of fishing vessels and make their operations safer. To another query, Commandant Kushwaha said that awareness on the proper use of VHF sets was very low and in many cases due to high cost, the sets were also not repaired on time. Dr G Dharani of the National Institute of Ocean Technology (NIOT) suggested that a system should be in place where fishermen could inform the authorities or the fisher association(s) the location where they would be fishing on a particular fishing trip. Dr Vijayakumar said that this could be possible if the fishermen provided such information to a nodal point before leaving for fishing. Adding to this, Dr Yadava informed that the MCS system, among various other functions, would also ensure information on the location of fishers at sea as also the approximate duration of their fishing trips, etc.



*Participants at the Strategic Workshop*



*Dr S Vijayakumar*



*Dr T S Shridhar*



*Mr G S Bedi*



*Mr L Shankar*



*Mr V Vivekanandan*



*Commandant P K Kushwaha*



*Mr G Venkatesh*



*Mr G Dharani*



*Participants at the Strategic Workshop*



*Mr S R Muthusamy*



*Mr F Fraju*



*Mr Mukund Kumar*



*Mr J Vincent Jain*



*Mr Venkat Sundresan*



*Mr S R Ramanan*



*Mr Anbu Chezhan*



*Mr Nishit Dalal*



## **Session 2 (Continued): Fishermen Panel sharing experience on sea safety and communication systems**

15.0 A group of fishermen volunteered to join the Panel and speak on communication and safety equipment used by them and also explain the challenges that they face and their requirements.

16.0 Mr Manivannan from Chennai said that his fishing voyages normally lasted for 15 days. He uses a VHF set (ICOM 2100 2200 model), which is a 25 watt model using two 12 volt batteries. It is not a marine model. It works for a distance of 20-40 nautical miles (nm) and is normally used to maintain contact between boats as well as for hearing conversation taking place between other boats, especially to ascertain the fishing grounds and the resources. During rainy/bad weather, no communication is possible even between boats located close by. He said that running the engine is necessary even when the boat is stationary for use of the VHF set, contributing to higher fuel consumption. "I am not aware of the different channels that can be used by VHF users. With the help of service providers, we have formed two groups: the trawlers use one frequency number (157.125) and gillnetters another frequency number (157.450). One of the most important communication needs is to ascertain the location of the nets so that other fishing vessels do not damage them. Our biggest problem is of engine failure. While we do take spares, yet if we are unable to repair, we would first contact the nearby boats for assistance. If that does not work, then only we would contact the boat owner, who will mobilize a mechanic for help," said Mr Manivannan. "We would require communication equipment that would work beyond 140 nm and a 24X7 service should be available. As a boat owner, I would like to track my boat from shore and be in direct contact with it. And if the right equipment is available, my boat could even fish at a distance up to 200 nm east," he said. On a query, Mr Manivannan informed that the cost of VHF in his possession was about Rs 18,000; his boat was priced at Rs 35 lakhs and the engine Rs 6 lakhs. The GPS on the boat was mainly used to record the coordinates of the fishing grounds.

17.0 Mr T Sakthivel from Nagore said that his voyages also lasted for about 15 days, fishing yellowfin tuna and travelling to a distance of 200-300 nm from the shore. He said that he uses an ICOM 120 set that works up to a distance of 20-35 nm from the shore. Beyond that the set is used for communicating with other boats fishing in the vicinity. Availability of a satellite phone would help him to fish beyond 200-300 nm. Elaborating on his fishing practice, Mr Sakthivel said that the nets he uses are about 5 km long and 30 meter wide. On some occasion he has observed that the nets that were spread out got convoluted and twisted in the shape of a rope. On other occasion, the net was retrieved in the form of a lump. The cost of these nets ranged from 10-15 lakhs. Referring to such strange phenomenon at sea, he said that on some occasions, a group of boats found their positions interchanged overnight and the signal lights used for marking the nets also disappeared. In the absence of traditional knowledge on such fishing grounds, Mr Sakthivel wanted to know the cause(s) behind the phenomenon. Referring once again to the limited coverage provided by the VHF sets, he suggested that satellite phones may be made available, which would allow them to undertake fishing at longer distances for catching species such as tuna.

18.0 Mr Sakthivel informed that fishers from Thoothoor, Kanyakumari had started using laptops with internet and a software that provided information on bathymetry and fish location and asked why the same could not be provided for their boats. He also wanted to know if low-cost radar could be developed for fishermen to help them locate the position of their boats, especially at night. Further, the Government had provided one Distress Alert Transmitter (DAT) per village and it is time that all boats should be provided with the DATs. Mr Sakthivel was of the view that it was difficult to convey distress message to the ICG as they are on a different channel. This issue needs to be resolved. He informed that to overcome the problems arising from fishing in Sri Lankan waters, a number of boats were being converted into deep sea vessels. To ensure their safety at sea, it would be useful for the ICG to deploy a vessel with a helicopter on board to mount SAR as and when required. Such a vessel could be stationed in Nagapattinam. Expressing concerns on the post-harvest



situation in Tamil Nadu, Mr Sakthivel said that large quantities of fish were sent to Kerala as there are insufficient export processing units in Tamil Nadu. Such units could be set up in Tamil Nadu or buyers could directly buy the catch at sea. Concluding his interventions, Mr Sakthivel said that while life jackets were good for use during the day, at night a 'life float' would be more useful, as it would protect them from cold water as also from fish and sea snake bites.

19.0 Mr S Alex from Pamban explained his experience with VHF set that was provided to him as a part of the pilot project for Vallams implemented by the GoTN. The VHF set received signals up to 30 nm and he found it useful for communicating with other fishermen fishing in the area. Mr Alex said that since they fished much beyond the available VHF range, he was unable to communicate at times. Further, while his fishing operations were in the Gulf of Mannar, towers were located only in Pamban; hence there was no signal beyond the reach of the Pamban towers.

20.0 Mr Vincent Jain from Thoothoor (and also the Chief Executive of the Thoothoor-based Association of Deep Sea-Going Artisanal Fishermen AD SGAF) said that the Thoothoor fishers venture on fishing voyages varying from 10-40 days in boats with an overall length ranging from 40-65 ft. They could use the VHF sets in 12-20 nm range. Mr Vincent suggested that such multi-day fishing vessels would need High Frequency (HF) sets, as the VHF sets had limited range. Citing the example of an Indian fishing boat rescued by a Sri Lankan fishing vessel, Mr Vincent said that the Indian boat could be rescued because the Sri Lankan boat could send the message through the HF radio to his base and help was immediately arranged. This incident happened when Mr Jain was on an exchange visit to Sri Lanka organized by the BOBP-IGO. Having witnessed the developments from close quarters, he was convinced of the utility of HF radio for multi-day fishing vessels operating at long distances from the shore. Mr Vincent further explained the need for setting up of control rooms for receiving information from the fishers and *vice versa*. In conclusion, he also provided information about the pilot trials being conducted by his Association on the use of solar energy in fishing boats.

21.0 Mr Santhiya Peter Patchek from Therespuram, Tuticorin operates a country boat. He said that there were about 600 vallams from the same area doing hook & line fishing. These boats no longer fished in the near-shore waters and were now fishing at distances ranging from 60-80 nm. They were equipped with only GPS and no other communication devices for use in case of distress. Narrating an incident, Mr Patchek said that his boat once developed engine trouble around 17 nm off Koodankulam and he could manage to inform the crew of another boat, who in turn informed the DoF and finally the information was received by the ICG. Although he could return to the shore safely with the help of the ICG, there was considerable time delay between the alert sounded and the rescue. He suggested for communication facilities that could provide coverage up to 60-80 nm.

22.0 Mr A Regish from Chinnamuttom said that his mechanised boats go for deep sea fishing. These boats cost about Rs 80 lakhs each. The crew carries cell phones and VHF sets. While the cell phones are useful up to 7-8 nm from shore, the VHF sets are useful up to 18 nm. During high winds and rough weather, the reach of VHF would be reduced to almost 6 nm. Mr Regish suggested that radio telephones, as used in merchant ships, could be provided to them. He related the incident of a boat that accidentally drifted into Sri Lankan waters because of the strong winds off the coast of Kanyakumari. By the time a SAR operation was completed, the cost of the mission was enormous.

23.0 Mr K Xavier Manoharan, Chairman TAFCOFED explained the problems faced by fishers and appreciated the steps taken by the Hon'ble Chief Minister of Tamil Nadu. He said that fishers should not be reluctant to share information and suggested a helicopter facility for SAR in Kanyakumari district.

24.0 In response to queries raised in the interventions made by the fishermen, Scientists present at the Workshop informed that at times the sea surface appeared calm from above with no winds, but there could be underwater currents and these currents could be the possible cause for twisting of the nets. The fishers were advised to use marine sets and marine channels while at sea. With respect to



the length of the nets used by fishers, it was pointed out that there was no restriction on the length; restrictions were only on certain mesh sizes.

### **Session 3: Technology demonstration and exposition**

25.0 Introducing Session 3, Mr Vivekanandan said that the existing communication technologies concerning marine fisheries sector could be categorised under (i) cell phones, (ii) radios (VHF & HF) and (iii) satellite phones and could also be related to their distance of coverage from the shore. Cell phones are ubiquitous and most fishers possess a handset. He said that it was also not meaningful for small boats fishing in the near-shore waters to possess VHF radios when cell phones were sufficient. The second category of communication equipment included the VHF and HF radio and their use also depended on the distance from the shore at which the fishers were operating. Referring to the third category, he said that the satellite phones were range independent but nevertheless their operating costs were high and could be prohibitive for the fishermen. This Session was intended to understand the scope of different technologies in catering to the communication needs of the fishermen. Mr Vivekanandan then invited the cell phone service providers to make their brief interventions.

26.0 Mr P Santosham, Senior General Manager (Network Planning Consumer Mobility), Tamil Nadu Circle, Bharat Sanchar Nigam Limited (BSNL) provided details on the extensive coverage provided by BSNL. Mr Santosham said that there were three types of towers: ground-based, roof top-based and others (pole/MARR). The maximum numbers of towers were of 40 m or lower in height. Providing a break up of BSNL towers located in coastal areas of Tamil Nadu (by District within 5 km and from 5-15 km), he said that the DoF-GoTN had approached the BSNL, TN Circle for sharing the usage of the towers along the coastal belt to provide space for accommodating shore-based VHF equipment and providing Electricity Board's (EB) power supply for the VHF equipment. The BSNL had provided the details of towers falling within 5 km and up to 15 kms from the shore to the DoF. Mr Santosham said that now the commercial formalities were to be finalized for leasing out BSNL's towers by DoF. In concluding his interventions, he also sought clarity on the restrictions placed on broadcasting signals 10 km from the International Maritime Boundary Line (IMBL) by the Government of India. Mr Santosham's power point presentation is placed at **Annexure 9**.

27.0 Mr Madhu Narayanan representing Reliance Communications said that his Company was a complete service provider offering GSM, CDMA mobiles, landline phone, wireless broadband, etc. He suggested that cell phones may be used up to 10 km from shore and the VHF radio beyond that distance. Mr Narayanan also informed that the cellular phone providers, including Aircel, Airtel, TATA Docomo, Idea, Vodafone, etc. work on the GSM/CDMA technology and the points made in his presentation were also applicable to the other cell phone service providers. The power point presentation Mr Narayanan is placed as **Annexure 10**.

28.0 In the Q&A session that followed, the service providers said that they were capable of providing the required service to the fishermen but because of security reasons the broadcast distance was limited. On the issue of selective broadcast signal to a certain set of numbers so that the distance limitation could be overcome, the cell phone service providers said that this was not possible. The Closed User Group (CUG) facility was for the purpose of tariff and not for closed broadcast of signals. The service providers also said that application-based solutions could be developed and customised for the fisheries sector, if required.

29.0 Mr K Padmanaban, Senior Manager, Site Acquisition, Indus Towers said that his Company is the largest tower company offering passive infrastructure services to all telecom operators and other wireless services providers. Mr Padmanaban's power point presentation is placed at **Annexure 11**.

30.0 Mr Venkat Sundaresan, Chief Executive Officer of Pat & Venky Private Limited in his presentation referred to three main issues that emerged from the earlier presentations:



(i) range; (ii) use during unfriendly weather conditions; and (iii) additional facilities like data. He said that it was clear that no single equipment would solve the problem; but a system with multiple ranges and multiple actions was required. Besides, it may also be important to consider the requirements of the users and the roles and requirements imposed by the DoF, the DoT, WPC and licensing authorities.

31.0 Mr Sundaresan said that most fishermen were using LMR (Land Mobile Radio) meant for communication on land. The channels to be used are 80, 81, 82 for communication with shore towers, and channels 16 and 70 at sea. Marine radios have special features, specifically the Global Marine Digital Signalling System (GMDSS). The call sign and Maritime Mobile Service Identity (MMSI) provides the history of a boat and when the fisher presses channel 70, the GPS generated lat long coordinates and MMSI automatically gets captured by nearly all vessels in the vicinity, including the ICG vessels. No voice communication is required. This is effective to a maximum distance of 50-65 nm. Therefore, the first thing a fisherman has to do is to use the right equipment.

32.0 Explaining further, Mr Sundaresan said that the VHF works by the 'line of sight' and is limited by earth's curvature. Hence it should be judiciously used along with marine channels. For immediate increase of range, high rise towers with repeater stations are a solution. Range enhancement is also possible by using portable repeater arrangement located on a ICG vessel, which could enhance the range by another 25 nm. A similar repeater could be placed on a helicopter hovering above and would also increase the range. With respect to HF, Mr Sundaresan said that till now only analog systems were available, but now digital HF sets were also available and they are able to considerably reduce the noise and make communication more easy and seamless. Concluding his presentation, Mr Sundaresan said that communication requirements could be separated into distress and normal communications. Distress communication systems have to be foolproof and to support such systems appropriate shore infrastructure has to be built.

33.0 Following the above presentations, Dr A Anrose, Zonal Director, Fishery Survey of India (FSI) said that advanced technologies required higher certification and licensing and were also expensive. Hence, it is good to have cost-effective methods for the fishermen. Commandant P K Kushwaha of the ICG said that fishing boats did not require trained persons to operate such communication equipment. He said that the DAT developed by the Indian Space Research Organization (ISRO) cost less than Rs 10,000 and the DAT should be given to all fishing boats at subsidized rates. It requires a one page simple application form giving the boat number, mobile number of the fishermen, etc. The alert once set off, is received by the ISRO Office in Bengaluru and then transmitted to the ICG for mounting the SAR operation. Mr Shankar informed that the GoI under a Centrally Sponsored Scheme was providing 75 percent subsidy and the Government of Gujarat had taken up the project. It was also informed that 20-25 number of towers would be required for ensuring VHF coverage for the entire 1076 km long coastline of Tamil Nadu.

34.0 In the third category of communication equipment, Mr Nishit Dalal, Business Development Manager, Tata Communications said that INMARSAT (International Maritime Satellite Organization) was formed in 1979 as a maritime focused inter-governmental organization. It operates a number of geo stationary satellites designed to extend phone, fax and data communications all over the world. It is headquartered in London, UK. Tata Communications Ltd (TCL) is permitted to provide INMARSAT services in India. Mr Dalal said that the major network components of satellite phones included the space segment, the ground segment and the user. The Satellite Control Centre tracks and controls the satellite and the network operations centre is in charge of overall monitoring and control. The Land Earth Station located at Dighi, Pune is a gateway between the Ship/Mobile Earth Stations and the terrestrial telephony/telex networks (PSTN\ISDN and PSTxN) provide a link between INMARSAT satellite network and international telecommunications network. Mr Dalal also explained the range of services including value added services offered by INMARSAT. He said that the Indian Navy has taken on lease the satellite channel by paying lump sum charges and a Vessel Monitoring System (VMS) through INMARSAT is also available. Mr Dalal's power point presentation is placed as **Annexure 12**.



35.0 Dr H Rayappa, Deputy Director, SatCom Applications, ISRO Headquarters, Bengaluru spoke about satellite communication solutions for the fishing community. Referring to DAT, he said that it is a simple battery operated equipment with four types of alerts built into the system: fire, boat sinking, man overboard and medical. He also explained its working. Dr Rayappa said that in January 2010 the technology was transferred to three companies and 1800 DATs were given to fishers on an experimental basis. The hub is located at the Maritime Rescue Coordination Centre (MRCC) of the ICG at Chennai for the last five years. The National SAR Board is deliberating on the marketing, operation and maintenance of DATs. The other issues that are being discussed include registration & de-registration, fitment of DATs on board fishing boats and database management. Elaborating on the Satellite Based Search and Rescue (SAR) System, Dr Rayappa said that various radio beacons are available. These beacons are fitted with GPS receivers and send accurate position information. For non-GPS beacon transmissions through LEO (Low Earth Orbiting Satellites), the position is derived using Doppler Effect. Most of the modern beacons come with inbuilt GPS. In India, five agencies participate in the SAR Programme through an Inter Agency Standing Committee and the Maritime SAR activities are reviewed and guided by a National Board. Finally, Dr Rayappa also explained the mobile satellite system including a satellite phone, connectivity on demand and a one way messaging service (limited to 40 characters) and the Cyclone Warning System, which is a DTH based Disaster Warning Dissemination System (DWDS), using low-cost satellite technology. Dr Rayappa made it clear that ISRO does not have the capacity to provide voice services at the moment and will have to make appropriate investments in future if a policy decision is taken in this regard. Dr Rayappa's power point presentation is placed as **Annexure 13**.

### **Session 3 (Continued): Technology demonstration and exposition**

36.0 The second day started with a presentation entitled "Fishermen Location Tracking using GPS and Information Storage in Black Box" by students of Annai Vailankanni College of Engineering, Kanyakumari. Their proposed tracking system uses a black box fixed to the boat to store and retrieve location and voice data. Each boat is also given a Unique Identification Number. The route traversed by the fishers is relayed to the base at regular intervals. Weather, fishing areas and other alerts can be regularly transmitted. The DoF and the ICG can be alerted by SMS with the information transferred to the base station from the boats through mobile satellite technology in case of emergency. According to the students, the initial investment in developing the system would amount to Rs 60 – 65,000. The power point presentation made by the students is placed as **Annexure 14**.

37.0 The presentations were followed by a Q&A session. With respect to the mandatory permissions required to obtain the use of satellite phones, the INMARSAT representative said that there were two mandatory requirements, namely a) the end user's No Objection Certificate from the DoT; and b) consent from DoT to provide service in India. With respect to tariff, it was possible that the rates could come down (from say Rs 150 a minute to Rs 60 a minute) if a large number (*e.g.* 500) of fishing boats used the service. The potential users could be anyone in the marine or land segment. It was further informed that the size of the satellite phones had also reduced with the availability of handheld devices. However, with regard to security angle, their usage at sea was still very restricted. Further, the CUG was mainly with reference to tariffs and did not prevent incoming or outgoing calls and controls in terms of tracking could be done from one place.

### **Session 4: Panel of Independent Experts**

38.0 In this Session, a set of independent experts presented their views on the technology and the needs of the fisheries sector.

39.0 Making the first presentation, Commandant Kushwaha, ICG, Chennai said that four basic things had to be kept in mind: (i) ensuring safety; (ii) providing means of communication, especially voice communication; (iii) tracking the boats; and (iv) good governance of the sector. With respect to the use of VHF and HF sets, Commandant Kushwaha said that marine bands should be used and the



available infrastructure in the major ports as well as in many minor ports could be utilized. He said that coordination was essential and all kinds of technologies were useful. With respect to satellite phones, the service could be made available under government subsidy schemes for genuine fishermen. In case of mobiles, he said that the range could be extended but there was concern about the 'buffer zone'. "It would be useful to check the current range provided and increase that first. The buffer zone issue is probably only in the Palk Bay, which is a relatively small area. A community interaction programme in all coastal districts (involving companies, as part of their CSR responsibilities) could be organized to demonstrate various technologies. Technology demonstration centres could be set up in different places by the DoF where users could get a look and feel of the various options. More colleges and institutions should be involved in research and more such workshops should be organized in future," said Commandant Kushwaha.

40.0 Dr G Venkatesh, Professor, Indian Institute of Technology, Madras made a presentation on "Evaluation of communication solutions for marine fishermen". Basing his presentation on the first day's discussions, Dr Venkatesh said that both cell phone and VHF have limitations with respect to their area of coverage. The VHF works on the 'line of sight' principle and communication is limited to about 50 km. In warm air, VHF signals move faster and thus good weather conditions can extend the range to 100 km but this is highly unreliable. As there are no hills along the Tamil Nadu coastline, the possibility of locating towers on higher grounds is also ruled out. Alternatively, buoys or boat mounted VHF relays could be used. The other option of improving range included use of BLIMPS (or balloons), which could go up to 1500 m height and provide a range of 280 km but it would be difficult to use them in bad weather. Referring to GSM, Dr Venkatesh said that GSM was not limited by the line of sight, but signal interferences do occur as GSM shares frequencies between users who are allocated different time slots. However, there was potential for GSM in a box, which was useful in emergency situations where it could be set up on a ICG ship, if regulatory approvals were available. Further explaining the HF radio, he said that they were like shortwave radios with unlimited range and could work up to thousands of km. Since HF relies on ionosphere, it is susceptible to interference due to sun spots and other solar activities, etc.

41.0 Dr Venkatesh said that under the circumstances, satellite phones appeared to be the most feasible solution, especially with the use of GMR2+ standards, which allowed GSM near the shore and satellite phones deeper into the sea. INMARSAT GSPS service is based on the GMR2+ standard, which uses the same GSM network infrastructure. He said that regulatory issues due to perception of security threat was delaying introduction into India. However, satellite phones were expensive and an IsatPhone PRO and GSPS service from INMARSAT cost about Rs 40,000 (600 USD), though not available in India. Dr Venkatesh's power point presentation is placed as **Annexure 15**.

42.0 Dr G Dharini, Scientist E, NIOT said that his Institute receives data from buoys located in the ocean and has the capacity to develop and maintain communication systems for use at sea.

43.0 Dr Ramanan, Scientist E, Indian Meteorological Department (IMD), Chennai said that the IMD warning messages were sent to the DoF, All India Radio and the Commissioner Revenue Administration, Government of Tamil Nadu. He said that there were limitations in HF radios and satellite phones were expensive but solutions could be sought. In response to one of the queries raised by a fisherman on the first day of the Workshop, Dr Ramanan said that the fishers probably experienced eddy currents and the National Institute of Oceanography, Goa could perhaps provide more elaborate response on this issue. He said that the IMD also planned to include information on 'wave height' generated by the Indian National Centre for Ocean Information Services (INCOIS) into the fisheries advisories, as it was important to provide this information to the fishers.

44.0 Capt Muthukumar, Head, Nautical Science, Indian Maritime University (IMU), Chennai said that there were two aspects to communication needs: during distress and boat to boat and boat to shore communication. For distress communication, a foolproof method was required and DAT appeared to



be the best solution and all boats should be equipped with DAT. He said that marine VHF sets must be used while at sea. He pointed out that fishers were using the channels non-stop, which was clogging the channels that many other ships used. This need to be controlled. With respect to HF sets, low power sets could be tried and for this the Wireless Planning and Coordination Wing's regulatory norms should be explored. Capt Muthukumar said that like the Automatic Identification System (AIS) for merchant ships, VHF-based transponders on board fishing boats could be used, and satellite-based systems could also be explored. DG Shipping was already doing tracking and so it could be done but the cost factor has to be considered.

45.0 Dr Jayamani, Consultant, INCOIS said that the primary requirement for fishing boats was distress communication (boats to shore), broadcast of weather reports and navigational warnings (from shore to boat) and voice communication. Dr Jayamani said that based on cost (one time and recurring) and licencing procedures, smaller boats could be fitted with VHF and deep sea fishing boats with a combination of VHF, MF/HF. The transceivers should be marine models with Digital Selecting Calling (DSC). All boats should be fitted with DAT with the suggestion that DAT be procured by the State Government with maintenance entrusted to a vendor. In future, fishing boats could be augmented with INSAT two-way terminal for messaging and broadcast with the system being developed by Defence Electronics Application Laboratory (DEAL)/DRDO as part of VMS. All boats should be registered with proper identification. With GPS, the boat movement could be monitored and such information could be provided to the boat owners apart from sounding the alarm at the International Maritime Boundary Line. Further, a committee could be set up to draw specifications for communication systems for fishing vessels.

46.0 Mr Satish Babu, Director, International Centre for Free and Open Source Software said that the Indian fisheries sector was characterized by a variety of fishing boats that stayed out at sea for different periods of time. Categorizing the needs by importance, Mr Babu said that they could be voice, distress, alerts, data and operational (*e.g.* location of gill nets using locators linked with cell phone). He said that HAM Radios used balloon mounted antennae; similarly kite mounted antenna could be used to increase the range for even mobile phones. There were ways of reducing the cost of satellite phones by renting or the use of second hand phones. However, he also referred to the flip side of satellite phones usage as it took about 3-4 minutes to register. This could be a concern during emergency situations (*e.g.* fire on board). Further, unlike cell phones, satellite phones were not always 'on'. A message alert about an incoming call is normally used to call back as the cost of incoming calls is high.

Mr Babu said that a framework was required to analyse and address various issues, such as policy and regulatory needs. Besides technology, there is also a need to examine devices (*e.g.* tablets and applications) and address the training and capacity building needs of fishers – they were not aware of how to use international protocols. The use of solar batteries for communication systems could help in reducing usage of engine and hence fuel. "Policy-wise a lot has to be done as India is bracketed with some of the most backward countries with respect to the use of satellite phones. The role of market should also be examined. The move from 'fishing as a vocation' to 'fishing as a profession' would result in transition to a professional approach and thereby, the use of technology as well", said Mr Babu.

47.0 Mr Amarnath Raja, CEO, InAPP and IEEE Volunteer (Humanitarian Technology) said that IEEE was a global body including scientists and engineers and was well connected and could be tapped for research, especially considering that the Chennai chapter was the largest in India. He felt that the infrastructure side was weak and should be strengthened with repeaters and land stations. Further, power source was also a weak link and required more research. The up down movement of the fishing boats due to wave action could be used to generate energy at sea. Mr Raja shared the prevailing protocols in Japan that ensured that in a disaster situation, cell phones became inter-operable ensuring that there was no clogging of any network and also all bandwidth were allocated



for voice. He said that lateral thinking was required in an emergency situation. For example, there could be a relaxation of maritime boundary issue for a short spell so that strong signals could be broadcast.

48.0 Ms Velvezhi, Principal Scientist, M S Swaminathan Research Foundation (MSSRF), Chennai presented the results from Phase II of the Fisher Friend Mobile Application. Ms Velvizhi said that presently there was a need for (i) customization of technologies; (ii) localization of technologies according to local needs; (iii) awareness of various technologies through capacity building; and (iv) policy support for fishers. She said that the MSSRF was customizing mobile technologies for fishers since 2007. For small vessels fishing within 20 nm, an SMS that includes information on wave heights and potential fishing zones is sent. A mobile based 24x7 helpline works round the clock. The contents for the Fisher Friendly Mobile Advisory are provided by INCOIS, ICG, Universities and the DoF. When it was first launched, CDMA technology was used but now it is diversified to include GSM as well. Android applications that can be downloaded for smart phones have also been developed. Various features were incorporated after getting feedback from fishers. In Phase II, Android 4.0 supports the application that provides information on ocean state forecast such as wave height, wind speed and direction, disaster alert, PFZ (Potential Fishery Zone) advisory, IMBL alert, danger zones (corals, rocks, sunken ships, etc.), fish market information, contacts and weather details. On a pilot basis, 120 Android handsets have been distributed in six districts and 79 fishers have provided feedback on the services provided. By 2014, a full fledged application is envisaged. The power point presentation of Ms Velvizhi is placed as **Annexure 16**.

49.0 Mr Anbuezhayan, Superintendent of Police, GoTN said that signals were received up to 4-5 km at sea, where cellphones could be used. Beyond that VHF was the most cost-effective option. As part of a pilot project, the Tamil Nadu Police had carried out a survey of VHF usage among fishers and found that most fishers used LMR (Land Mobile Radio), which was not suitable for use at sea and suggested that marine sets should be used. He suggested that a Fishers' Control Centre could be established like a Police Control Centre, which could also help in controlling unnecessary conversations on VHF sets and also provide additional information. Seamless communication was necessary and three frequencies could be used alternately and 17-18 repeaters could be used. The WPC Wing charged Rs 500 as licence fee and there were no other user charges. However, there were considerable problems in processing applications with the WPC server reporting downtime apart from complexities in processing. Concluding his intervention, Mr Anbuezhayan said that satellite communication was expensive and also involved high recurring cost.

### **Session 5: Group Discussions and Reporting Back**

50.0 The next chapter of the Strategic Workshop involved group discussions on three pre-identified themes. While group 1 and 2 were mainly for fisher representatives, group 3 was meant for service providers and government representatives. Representatives from Institutions, NGOs and experts were given the option to join any of the three groups. To ensure that the group discussions remained within a framework, a set of guiding questions/issues were also provided to the three groups so that their larger discussions and suggestions could revolve around those questions. Based on the discussions, the three Groups made a set of recommendations (see pages 26-27).

51.0 Following Group presentations, it was suggested that since the GSM range is less than the CDMA, the latter technology could be used. On the use of repeaters on ICG ships, the ICG representative said that this was not practical as their ships were always on the move and not stationary. He further added that the proposal with regard to deployment of helicopters could be taken up on a pilot basis. The MMD representative suggested that the Emergency Position Indicating Radio Beacon (EPIRB) would be better than the DAT and a low cost EPIRB could be developed. In response, the INCOIS representative said that EPIRB had limitations as it had to link with the satellites whereas DAT worked with geosynchronous satellites. It was also agreed that a fisher self-response system should complement the ICG system to improve the SAR mechanism.



Group 1: Artisanal Sector (Near-shore fishery)	
<b>Why Communication?</b>	<ul style="list-style-type: none"> <li>We were earlier fishing within 5-6 nm, now we have to go beyond 13-14 nm or about 25 km – even with small craft. Hence the need for communication has increased.</li> <li>Change in wave and current pattern and climatic conditions, which also makes fish move from one place to the other. To track their movement, we need regular information from INCOIS.</li> </ul>
<b>What do we want</b>	<ul style="list-style-type: none"> <li>For safety of life, equipment and fishing vessel, we need VHF/HF that works like a cellphone.</li> <li>Since majority of fishers are not educated, the technology should be simple and easy to use. Voice communication is a necessity.</li> <li>Communication equipment should not be affected by water or ocean breeze.</li> <li>Information on ocean conditions and other relevant parameters is required at regular intervals and in a coordinated manner. To effectively use this information, capacity building is necessary. The Assistant Director of Fisheries, who serves as a link between government and fishers, should provide quick information.</li> <li>Presently, coordination is poor– especially in distress alert communication and SAR operations. The response from the ICG needs improvement. Language is an impediment while communicating with the ICG. Too many questions are asked by ICG, some not very relevant.</li> <li>Provision of helicopter and speed boat may be considered for each coastal District.</li> <li>Better coordination in SAR operations to reduce time as well as money.</li> <li>Coordination committee should be organized in each coastal District and also at the State-level.</li> </ul>
<b>Suggestions</b>	<ul style="list-style-type: none"> <li>Floating repeaters/buoys could be installed for improved signals.</li> <li>Maximize subsidy to be provided for DAT.</li> </ul>

Group 2: Mechanized boats	
<b>What is the purpose of communication</b>	<ul style="list-style-type: none"> <li>To protect life and property of fishermen.</li> <li>To make fisheries profession safe and efficient and provide a fear-free environment.</li> <li>To communicate effectively at times of distress/disaster.</li> <li>To know the exact location where fishing is possible.</li> <li>To know the location of fishing nets and prevent ships from going there.</li> <li>To know the location of research and data buoys and prevent them from damage.</li> <li>To inform authorities about unlawful presence of foreign fishing vessels and other anti-social elements in the Indian EEZ.</li> </ul>
<b>The present status of communication and its utility</b> <b>What is required to improve communication infrastructure</b>	<ul style="list-style-type: none"> <li>The VHF sets have a limited range (approx. 10 nm). They are mainly used to stay in touch with nearby boats. Similarly, the cell phone range is also limited (approx. 4-5 nm). Difficult to remain in touch with shore if fishing beyond this distance.</li> <li>Equipment to communicate from longer distances required (say 200 nm or so). Such equipment should be made available under government schemes.</li> <li>Satellite phones to be provided with voice facility. Similarly, HF radio should also be provided.</li> <li>The regulatory framework should provide for long distance communication with equipment as mentioned above.</li> <li>For safety, life floats are required.</li> </ul>



	<ul style="list-style-type: none"> <li>• In all coastal Districts, helipad and helicopters must be available for rescue and recovery. ICG ships must also be pressed into rescue service.</li> <li>• Rescue committees must include fishermen.</li> <li>• Deep sea fishermen should have government issued identity cards.</li> <li>• Control rooms must be set up and adequately manned.</li> <li>• All boats must have emergency equipment.</li> <li>• Special rights must be granted to fishermen just like tribal and forest rights.</li> </ul>
<b>How much are fishermen prepared to implement these things</b>	<ul style="list-style-type: none"> <li>• Fishers are prepared to meet 25 percent of the capital cost and a similar percentage of the implementation cost too.</li> </ul>

<b>Group 3: Framework for developing a communication infrastructure</b>	
<b>Regulatory</b> (Directed at the WPC)	<ul style="list-style-type: none"> <li>• WPC has confirmed processing of applications for license.</li> <li>• Security clearance required.</li> </ul> <p><i>Submission: Whether licence can be applied in the name of DoF for all fishermen for easy process and monitoring of all types of communication equipment.</i></p>
<b>Infrastructure</b> (Directed at the State)	<ul style="list-style-type: none"> <li>• Presently, most fishermen have some form of communication equipment.</li> <li>• State Government should set up infrastructure to monitor and control all types of communication, namely GSM, VHF, HF and Sat phone and this should be connected with the State Disaster Management Centre.</li> <li>• State Government should invest in training and interoperability between all communication networks.</li> <li>• State Government should insist on interoperability between GSM networks during disaster situation.</li> <li>• State Government should set up command &amp; control rooms at strategic locations. These rooms should be manned 24 x7 hours and should have connectivity with ICG and State Police for effective rescue operations.</li> <li>• Portable repeaters should be deployed in ICG rescue helicopters, ICG Boats and also the boats operated by the Police Department.</li> <li>• State Government should check the functionality of all communication equipment and other safety devices once a year for safety and compliance of procedures and then renew the licences.</li> <li>• DAT developed by ISRO should be pilot tested for efficiency of operation and then considered for fitment in all boats.</li> <li>• Pilot project should be taken up to implement and monitor the above suggestions from Kasimedu Fishing Harbour, Chennai for a minimum period of three months.</li> <li>• Rescue drill/mock activity to be carried out once a year in the coastal areas.</li> </ul>
<b>Other points for consideration</b>	<ul style="list-style-type: none"> <li>• Distress alert mechanisms in cell phones.</li> <li>• Installation of weather exchange NAVTEX 490 for weather announcement in Tamil.</li> <li>• Marine VHF with channel 70 mandatory.</li> <li>• Users crossing 100 nm from the shore should have Digital HF also with emergency button.</li> <li>• DAT using SAT technology from ISRO is also required.</li> <li>• Life Jacket use should be compulsory.</li> <li>• Training in use of communication equipment and sea safety on regular basis.</li> </ul>





*Group discussions in progress*



## Session 6: Closing Session

52.0 In the closing session, Dr Yadava said that the Workshop deliberations were very useful and the success of the Workshop could be gauged from the fact that there has been full attendance during the entire two days programme. Dr Yadava hoped that a white paper on setting up of seamless communication mechanism would emerge from the Workshop deliberations. He said that there was consensus amongst the stakeholders on many issues and it was also clear that a comprehensive policy that defines the framework and SoPs would be required. It also emerged that with respect to hardware, there cannot be a thumb rule, and more than one equipment would be required keeping in view the distances at which the boats undertook fishing. He also complimented the service providers for engaging in very constructive discussions, based on which there is now enough clarity on the type of infrastructure required as also the other paraphernalia to complement the infrastructure. Dr Yadava also suggested that the future communication network should be seamless and also place minimum burden on the administrative costs to the Government. In conclusion, Dr Yadava said that the most important aspect in this entire exercise would be the human resource development, without which nothing will work. This among other requirements will include creating awareness, providing regular hands-on training and ensuring that fishers are part of the SoPs.

53.0 Mr Gagandeep Singh Bedi, Secretary, Revenue Department, GoTN said that this was a golden opportunity for the Fisheries Sector of Tamil Nadu as the Government will shortly be signing an agreement with the World Bank for providing financial assistance for the sector and this assistance includes a sizeable component for setting up of communication system for fishermen. Therefore, organization of this Workshop was at the most opportune time. Mr Bedi said that issues such as allocation of frequency could be sorted out by getting it in the name of the Director of Fisheries. In this regard, he cited a similar situation where connections for the Block Development Officers in Tamil Nadu were obtained in the name of the District Collector. Mr Bedi also suggested that the DoF may not require building its own towers, but lease it from BSNL or any other service provider. Satellite phones may turn out to be expensive for deep sea fishers and simultaneously the security issues may also have to be looked into for such communication equipment. However, both the options (HF and satellite phones) could be examined for taking a final decision. Concluding his address, Mr Bedi said that Tamil Nadu would be a pioneering State in the country for developing communication system for marine fishermen.

54.0 Mr Vijayakumar, Secretary (Fisheries) in his concluding remarks said that the Workshop was conducted as planned. It was successful in bringing a range of stakeholders and also service providers, who were able to understand the requirements of the fisheries sector and present their considered views. He suggested that the next step would be to further discuss the outcome of the Workshop in focussed groups and take the initiative forward and develop the right policy for consideration of the Government of Tamil Nadu.

55.0 Mr K Rengaraju, Additional Director of Fisheries, DoF proposed the vote of thanks.

\*\*\*



## **Report of the Strategic Workshop on Communication Needs of Marine Fishermen**

**09 - 10, November 2013, Chennai, Tamil Nadu**

### **Prospectus**

#### **1.0 The Workshop**

A State-level Strategy Workshop will be organized on 'Communication needs of Marine Fishermen' in Chennai on 09 - 10 November 2013. The objectives of the Strategy Workshop are:

- (1) assessing the communication needs in terms of technology and equipment for improving safety at sea;*
- (2) evaluation of available technologies and their financial requirements; and*
- (3) charting a roadmap for integrating communication needs in a larger fisheries management framework.*

The Strategy Workshop will be attended by fisheries administrators and policy makers from the Central and State Governments, academia and research institutes, regional and national fisheries development advisory agencies, service providers and representatives from fisherfolk organizations. The Strategy Workshop will be jointly organized by the Department of Fisheries, Government of Tamil Nadu (DoF-TN); International Fund for Agricultural Development (IFAD); Fisheries Management Resource Centre (fishMARC) and the Bay of Bengal Programme Inter-Governmental Organisation (BOBP-IGO).

#### **2.0 Background**

Communication is an integral part of fisheries management. In the context of marine capture fisheries, communication can be primarily conceived as a three-way process: from shore to sea; sea to shore and within sea. The fourth process from shore to shore is also of importance now as capture fisheries is no more a localized operation.

Holding other factors, effective communication assumes much importance in marine capture fisheries due to inherently risky nature of this livelihood. According to the International Labour Organization (ILO), fishing is one of the riskiest occupations in the world with a reported casualty of 24 000 deaths per year. The casualty figure is possibly on the lower side as it comprises records of advanced nations. Owing to this fact, the need for improved communication through understanding the requirements of fishers were brought out as one of the strongest recommendations in 'Mahabalipuram Declaration' after a Global Meet on Safety at Sea organized by ILO, the Food and Agriculture Organization of the United Nations (FAO) and the BOBP-IGO in 2010 in Mahabalipuram.

The need for improving communication infrastructure was also highlighted in the recommendations of the Fisheries Management for Sustainable Livelihoods (FIMSUL) Project implemented by FAO and DoF-TN with others during 2010-12.

To sum up, an effective communication system in respect of ensuring occupational safety, is one where a functional communication loop is working amongst the fishermen venturing in to the sea, fisheries management agency (*e.g.* DoF-TN) and the surveillance agency (*e.g.* Indian Coast Guard) in the real time. However, the problem reported from various forums in this regard include poor cellular coverage, low penetration of VHF and hand-held radio, delays in receiving information on weather warning and improper use of VHF sets, etc.



Effective communication ideally should also be an integral part of the fisheries management system. The communication channels are necessary for bringing weather information, preferred fishing zone notification and market intelligence. They are also part of communicating Governmental policies to the fishermen and receiving feedback from the field.

The State of Tamil Nadu, by virtue of its long coastline, abundant natural resources and talented fisherfolk is one of the major fishing states in India. However, the State also suffers from frequent natural calamities. Therefore, to strengthen fisheries livelihoods, it is necessary that effective communication channels are established. However, with rapid development in communication technology and changing nature of fisheries, establishing and sustaining effective communication channels needs long-term planning. The proposed Strategy Workshop is expected to initiate this process and pave the way for a well-connected fisheries regime in the State.

The timing of this Workshop is of great significance. The World Bank has given an 'in-principle' approval for the establishment of communication system for the marine fisheries sector as part of the new Coastal Disaster Risk Reduction Project (CDRRP). This means that financial resources are available and the Government of Tamil Nadu now needs to make a proper choice of technologies and prepare a detailed plan. This Workshop is expected to help accelerate this process and enhance the quality of the plan.

### **3.0 Format and Arrangements of the Strategy Workshop**

#### **A. Date and Venue**

The Strategy Workshop will be held on 09 - 10 November 2013 at Hotel Ambassador Pallava (30, Montieth Road, Chennai – 600 008, Tamil Nadu; Tel: +91 44 28554476, 28554068; Fax: +91 44 28554492; Website: [www.ambassadorindia.com](http://www.ambassadorindia.com)).

#### **B. Conduct and format of the Workshop**

The Workshop will include interactive technical presentations delineating the status, need and technological options for effective communication in fisheries and integrating communication needs in larger fisheries management framework. Following the technical presentations, a panel will be constituted to further explore the issues raised in the presentations through question/answers. Group discussions and experience sharing sessions will help the participating fishermen to contribute effectively to the process. This will lead to formulation of a strategy matrix which will be presented in the plenary during the concluding session and will be presented to the Government as 'recommendations' for further action.

#### **C. Language**

The Strategy Meeting will be conducted in English with simultaneous translations in Tamil.

#### **D. Participation**

About 100 participants from government, private sector and non-government organizations are expected to participate in the Strategy Workshop along with fishermen representing different parts of the coastal areas of Tamil Nadu and different types of fishing methods.

#### **E. Travel and Logistics**

Assistance for travel and logistics will be provided on selective basis. Detailed notes on travel and lodging and boarding arrangements will be communicated to the delegates once the nominations are received.

### **4.0 Expected outputs**

- Identification of communication needs for improved safety at sea in Tamil Nadu.



- Mechanisms for integrating communication needs in fisheries management framework in Tamil Nadu.
- Recommendations on development of suitable communication infrastructure to meet the needs of fisheries sector in Tamil Nadu.
- A report on the proceedings of the Strategy Meeting.

The Workshop output is in turn expected to contribute to the development of a detailed proposal for funding that will cover the entire coast of Tamil Nadu and all categories of fishing units.

## 5.0 Contacts

For any further information or clarification on the Strategy Workshop, please contact:

### **Mr C Munianathan**

Director  
Department of Fisheries  
DMS Complex, Teynampet  
Chennai - 600 006  
Tamil Nadu  
Tel: + 91 44 24336311  
Fax: + 91 44 24335585  
Email: [coffish2011@gmail.com](mailto:coffish2011@gmail.com)

### **Dr Yugraj Singh Yadava**

Director  
Bay of Bengal Programme  
Inter-Governmental Organisation  
91 St. Mary's Road, Abhiramapuram  
Chennai - 600 018, Tamil Nadu  
Tel: + 91 44 24936188  
Fax: + 91 44 24936102  
Email: [yugraj.yadava@bobbigo.org](mailto:yugraj.yadava@bobbigo.org)

### **Mr V Vivekanandan**

Secretary  
Fisheries Management Resource  
Centre (fishMARC)  
N.C. Hospital Road, Thycaud  
Thiruvananthapuram - 695 014  
Kerala  
Mobile: + 91 9847084840  
Email: [vivek@siffs.org](mailto:vivek@siffs.org)

\*\*\*



## Report of the Strategic Workshop on Communication Needs of Marine Fishermen

09 - 10, November 2013, Chennai, Tamil Nadu

### Agenda and Time Table

Time (hrs)	Activity	Speakers/Participants
<b>Day 1: 09 November 2013</b>		
<b>0930 - 1000</b>	<b>Registration</b>	
<b>1000 - 1200</b>	<b>Session-1: Inauguration &amp; Opening Session</b>	
1000 - 1010	Welcome	C Munianathan, Director, DoF, TN
1010 - 1025	Introduction to the Strategic Workshop	Y S Yadava, Director, BOBP-IGO
1025 - 1045	Fisheries Policy of Tamil Nadu Government	S Vijayakumar, Secretary, Department of Animal Husbandry, Dairying and Fisheries, Government of Tamil Nadu
1045 - 1100	Government of India Policies for Marine Fisheries	L Shankar, Joint Commissioner, DAHD&F, Ministry of Agriculture
1100 - 1120	Keynote Address- Telecom Policies for Marine Communications	N Ravishankar, Special Secretary, Department of Telecommunications, Government of India
1120 - 1140	Inaugural Address	T S Shridhar, Additional Chief Secretary & Commissioner of Revenue Administration, Government of Tamil Nadu
1140 - 1145	Vote of thanks	V Vivekanandan, Secretary, fishMARC
<b>1145 - 1230</b>	<b>Tea break/Group photograph</b>	
<b>1230 - 1330</b>	<b>Session-2: Providing the background</b>	
1230 - 1300	Marine fisheries of Tamil Nadu and communication needs	Department of Fisheries, Government of Tamil Nadu
1300 - 1330	Communication needs for an effective monitoring, control and surveillance system in fisheries	Y S Yadava, BOBP-IGO
<b>1330 - 1430</b>	<b>Lunch break</b>	
<b>1430 - 1500</b>	<b>Session-2: Providing the background (Contd...)</b>	
1430 - 1500	Fishermen panel to share fishermen experiences on sea-safety and communication systems	
<b>1500 - 1800</b>	<b>Session-3: Technology demonstrations and expositions</b>	
1500 - 1600	Detailed presentations on the different technology options with demonstrations and Q & A sessions Cell phones, VHF, HF, Satellite phones, etc.	Technology service providers and equipment suppliers: BSNL, Reliance Communications, Tata Communications, Airtel, Airtel, ISRO/INSAT, INMARSAT, etc.
<b>1600 - 1630</b>	<b>Tea break</b>	
<b>1630 - 1745</b>	<b>Session-3: Technology demonstrations and expositions (Contd...)</b>	
<b>1745 - 1800</b>	<b>Conclusion of Day 1</b>	










Time (hrs)	Activity	Speakers/Participants
<b>Day 2: 10 November 2013</b>		
<b>0900 - 1030</b>	<b>Session 4: Panel of Independent Experts</b>	
0900 - 1030	Independent experts comment on technologies presented on Day 1 with Q & A	
<b>1030 - 1100</b>	<b>Tea break</b>	
<b>1030 - 1100</b>	<b>Session 4: Contd.</b>	
1030 - 1100	User perspective of technologies	Selected fishermen from TN already using communication technologies
<b>1100 - 1300</b>	<b>Session 5: Group Discussions</b>	
1100 - 1315	Break out session	All participants
<b>1315 - 14 15</b>	<b>Lunch</b>	
<b>1415 - 1515</b>	<b>Session 6: Group Recommendations</b>	
1415 - 1445	Presentation of Recommendations by Groups	Group leaders
1445 - 1515	Open discussion	All participants
<b>1515 - 1600</b>	<b>Closing Session</b>	
1515 - 1600	Summing up of Workshop outcomes	Y S Yadava, Director, BoBP-IGO
	Chief Guest Address	G S Bedi, Revenue Secretary, GoTN
	Concluding Remarks	S Vijaykumar, Secretary, Fisheries, GoTN
	Vote of Thanks	K Rengarajan, Additional Director, DoF, TN
<b>1600</b>	<b>Conclusion of Workshop and TEA</b>	








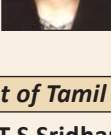



## Report of the Strategic Workshop on Communication Needs of Marine Fishermen

9 - 10, November 2013, Chennai, Tamil Nadu











### List of Participants

Sl.No	NAME	POSITION & ADDRESS	TEL, FAX, MOBILE, EMAIL
<b>Government of India</b>			
1.0	<b>N Ravi Shankar</b> 	<i>Administrator, USOF</i> Department of Telecommunications Sanchar Bhawan 20, Ashoka Road New Delhi – 110 001	Tel: + 91 11 23372144 Fax: + 91 11 23372150 Email: <a href="mailto:usadmn@dot.nic.in">usadmn@dot.nic.in</a>
2.0	<b>L Shankar</b> 	<i>Joint Commissioner (Fisheries)</i> Department of Animal Husbandry Dairying & Fisheries Ministry of Agriculture, Room No 491 Krishi Bhavan, New Delhi – 110 011	Tel: + 91 11 23386099 Fax: + 91 11 23386099 Mobile: + 91 9818232354 Email: <a href="mailto:slpjay@hotmail.com">slpjay@hotmail.com</a>
3.0	<b>Paul Pandian</b> 	<i>Executive Director</i> National Fisheries Development Board Department of Animal Husbandry Dairying & Fisheries, Ministry of Agriculture Government of India Pillar No 235, PVNR Expressway SVPNPA Post Hyderabad – 500 052, Andhra Pradesh	Tel: + 91 40 24015553 Fax: + 91 40 24015564 Mobile: + 91 9491390937 Email: <a href="mailto:pl_pndn@yahoo.com">pl_pndn@yahoo.com</a>
4.0	<b>P K Kushwaha</b> 	<i>Executive Officer</i> District HQ No 5 (TN&P) Coast Guard Region (E) Chennai – 600 009 Tamil Nadu	Tel: + 91 44 25676404 Mobile: + 9566100828 Email: <a href="mailto:pk_kush@rediffmail.com">pk_kush@rediffmail.com</a>
5.0	<b>A Anrose</b> 	<i>Zonal Director</i> Chennai Base of Fishery Survey of India Fishery Harbour Complex Royapuram Chennai – 600 013, Tamil Nadu	Tel/Fax: + 91 44 25976053 Mobile: + 91 9445011074 Email: <a href="mailto:anrosefsi@yahoo.com">anrosefsi@yahoo.com</a>
6.0	<b>S R Ramanan</b> 	<i>Scientist E</i> Regional Meteorological Centre 6, College Road Chennai – 600 006 Tamil Nadu	Tel: + 91 44 28229860 Fax: + 91 44 28276752 Email: <a href="mailto:srramanan@gmail.com">srramanan@gmail.com</a>
7.0	<b>Hanumantha Rayappa</b> 	<i>Deputy Director</i> Satellite Communication Applications Satellite Communication and Navigation Programme Office Indian Space Research Organisation Antariksh Bhavan, New BEL Road Bengaluru – 560 231, Karnataka	Tel: + 91 80 22172321 Fax: + 91 80 2341 2141 Email: <a href="mailto:rayappa@isro.gov.in">rayappa@isro.gov.in</a>





Sl.No	Name	Designation & Address	Contact Details
8.0	<b>K R Sundaram</b> 	<i>Nautical Surveyor</i> Mercantile Marine Department Anchor Gate Building II Floor, Rajaji Salai Chennai – 600 001, Tamil Nadu	Tel: + 91 44 25255522 Fax: + 91 44 25232929 Mobile: + 91 9445390539 Email: <i>captsundaram63@gmail.com</i>
9.0	<b>JVS Bharathi</b> 	<i>Radio Inspector</i> Mercantile Marine Department Anchor Gate Building II Floor, Rajaji Salai Chennai – 600 001, Tamil Nadu	Tel: + 91 44 25255599 Fax: + 91 44 25232929 Mobile: + 91 9444777944 Email: <i>jvsbharathi59@yahoo.com</i>
10.0	<b>S Velumani</b> 	<i>Assistant Wireless Advisor</i> Wireless Planning & Coordination Wing Regional Licensing Office South Regional Wireless Monitoring HQ Campus Perungudi Chennai – 600 096, Tamil Nadu	Tel: + 91 44 24964000 Email: <i>velumanisadasivam@gmail.com</i>
11.0	<b>S S Santharaman</b> 	<i>Junior Wireless Officer</i> Wireless Planning & Coordination Wing Regional Licensing Office South Regional Wireless Monitoring HQ Campus Perungudi Chennai – 600 096, Tamil Nadu	Tel: + 91 44 24960811 Fax: + 91 24964000 Mobile: + 91 9488470852 Email: <i>santharamanss@yahoo.co.in</i>
12.0	<b>Sobhana R Krishnan</b> 	<i>Junior Wireless Officer</i> Wireless Planning & Coordination Wing Regional Licensing Office South Regional Wireless Monitoring HQ Campus Perungudi Chennai – 600 096, Tamil Nadu	Tel: + 91 44 24960172 Fax: + 91 44 24964000 Mobile: + 91 8122549618
<b>Government of Tamil Nadu</b>			
13.0	<b>T S Sridhar</b> 	<i>Additional Chief Secretary and Commissioner</i> Revenue Administration Department Secretariat Chennai – 600 009, Tamil Nadu	Tel: + 91 44 28523299 Fax: + 91 44 28546624
14.0	<b>G D Bedi</b> 	<i>Secretary to Government</i> Revenue Department Secretariat Chennai – 600 009 Tamil Nadu	Tel: + 91 44 25671556 Fax: + 91 44 25672603 Email: <i>revsec@gmail.com</i>
15.0	<b>S Vijayakumar</b> 	<i>Secretary to Government</i> Animal Husbandry, Dairying & Fisheries Department Secretariat Chennai – 600 009, Tamil Nadu	Tel: + 91 44 25672937 Fax: + 91 44 25677590
16.0	<b>C Munianathan</b> 	<i>Director of Fisheries</i> Department of Fisheries Administrative Office Buildings DMS Complex, Teynampet Chennai – 600 006, Tamil Nadu	Email: <i>coffish2011@gmail.com</i>



Sl.No	Name	Designation & Address	Contact Details
17.0	<b>K Rengaraju</b> 	<i>Additional Director of Fisheries</i> Department of Fisheries Administrative Office Buildings DMS Complex, Teynampet Chennai – 600 006, Tamil Nadu	Tel: + 91 44 24320310 Fax: + 91 44 24335585 Mobile: + 91 9444070783 Email: <a href="mailto:krarajan1959@rediffmail.com">krarajan1959@rediffmail.com</a>
18.0	<b>A Aejaz Ahmed</b> 	<i>Deputy Secretary to Government</i> Animal Husbandry, Dairying and Fisheries Department Secretariat Chennai – 600 009, Tamil Nadu	Mobile: + 91 9840174776
19.0	<b>S R Muthusamy</b> 	<i>Consultant World Bank Project</i> Tsunami Project Implementation Unit 485, TNHB Building Ground Floor, Nandanam Chennai – 600 035, Tamil Nadu	Mobile: + 91 9444314254
20.0	<b>Syed Humayun</b> 	<i>District Revenue Officer</i> Tsunami Project Implementation Unit 485, TNHB Building Ground Floor, Nandanam Chennai – 600 035, Tamil Nadu	Tel: + 91 44 24338468 Fax: + 91 44 24338468 Mobile: + 91 9445020891 Email: <a href="mailto:dro123@gmail.com">dro123@gmail.com</a>
21.0	<b>R Madhavan</b> 	<i>Deputy Manager</i> ElcotII Floor, MHU Complex 692, Anna Salai, Nandanam Chennai – 600 035 Tamil Nadu	Tel: + 91 44 65512300 Fax: + 91 44 24330612 Mobile: + 91 9444396071 Email: <a href="mailto:madhavan@elcot.in">madhavan@elcot.in</a>
22.0	<b>V C Manirathnam</b> 	<i>S G Superintendent</i> ElcotII Floor, MHU Complex 692, Anna Salai, Nandanam Chennai – 600 035 Tamil Nadu	Tel: + 91 44 65512300 Mobile: + 91 9444580612 Email: <a href="mailto:manirathnam@elcot.in">manirathnam@elcot.in</a>
23.0	<b>S Kandasamy</b> 	<i>Assistant Commissioner</i> O/o Officer on Special Duty Project Management Unit Ezhilagam Annex Building, Chempauk Chennai – 600 005, Tamil Nadu	Mobile: + 91 9444446559 Email: <a href="mailto:acrrkandasamy@gmail.com">acrrkandasamy@gmail.com</a>
24.0	<b>M Kumar</b> 	<i>IT Specialist</i> Tsunami Project Management Unit CRA Office, 5 <sup>th</sup> Floor, Chempauk Chennai – 600 005 Tamil Nadu	Mobile: + 91 9444759631 Email: <a href="mailto:kumar.m.slm@gmail.com">kumar.m.slm@gmail.com</a>
25.0	<b>N Sundararajan</b> 	<i>Finance Manager</i> IFAD PTSLP 100, Anna Salai, Guindy Chennai – 600 032 Tamil Nadu	Tel: + 91 44 22200008 Mobile: + 91 9444185356 Email: <a href="mailto:tnifad@yahoo.com">tnifad@yahoo.com</a>
26.0	<b>M Anbu Chezian</b> 	<i>Superintendent of Police</i> Police Telecommunication Kamarajar Salai Chennai – 600 004 Tamil Nadu	Tel: + 91 44 28440096 Mobile: + 91 9445466200 Email: <a href="mailto:anbuvijay@gmail.com">anbuvijay@gmail.com</a>













Sl.No	Name	Designation & Address	Contact Details
27.0	<b>V Vanitha</b> 	<i>Superintendent of Police</i> Coastal Security Group Ramanathapuram Ramnad District – 623 501 Tamil Nadu	Tel: + 91 44 28447750 Fax: + 91 28447752 Mobile: + 91 9840374440
28.0	<b>S Noorjahan Beevi</b> 	<i>Joint Director of Fisheries</i> Department of Fisheries Administrative Office Buildings DMS Complex, Teynampet Chennai – 600 006, Tamil Nadu	Tel: + 91 44 24328525 Fax: + 91 44 24320791 Mobile: + 91 9444165377 Email: <a href="mailto:jdfinland.fisheries@gmail.com">jdfinland.fisheries@gmail.com</a>
29.0	<b>Jude Armstrong</b> 	<i>General Manager</i> TNFDC, No 485, MTB Building Anna Salai, Nandanam Chennai – 600 035 Tamil Nadu	Tel: + 91 44 24328787 Mobile: + 91 9442179819 Email: <a href="mailto:judjdf@gmail.com">judjdf@gmail.com</a>
30.0	<b>N Chandra</b> 	<i>Joint Director of Fisheries</i> TAFCOFED 2 <sup>nd</sup> Floor, Ashok Nagar Chennai – 600 083 Tamil Nadu	Tel: + 91 44 24749024 Fax: + 91 44 24749024 Mobile: + 91 9486715356 Email: <a href="mailto:tafcotedchennai@yahoo.com">tafcotedchennai@yahoo.com</a>
31.0	<b>K Syed Abbas Ibrahim</b> 	<i>Joint Director of Fisheries</i> Department of Fisheries Administrative Office Buildings DMS Complex, Teynampet Chennai – 600 006, Tamil Nadu	Mobile: + 91 8754495588 Email: <a href="mailto:syedabbasibrahim_2000@yahoo.com">syedabbasibrahim_2000@yahoo.com</a>
32.0	<b>Joice Oliver Rachel</b> 	<i>Deputy Director of Fisheries(Extension)</i> Department of Fisheries Administrative Office Buildings DMS Complex, Teynampet Chennai – 600 006, Tamil Nadu	Tel: + 91 44 24320199 Fax: + 91 44 24335585 Mobile: + 91 9442285978 Email: <a href="mailto:jolrachel@yahoo.in">jolrachel@yahoo.in</a>
33.0	<b>S Thanikachalam</b> 	<i>Executive Engineer</i> Tsunami Project Implementation Unit 485, TNHB Building Ground Floor, Nandanam Chennai – 600 035, Tamil Nadu	Mobile: + 91 9443308725 Email: <a href="mailto:thaniks_ae@yahoo.com">thaniks_ae@yahoo.com</a>
34.0	<b>R Anandkumar</b> 	<i>Assistant Executive Engineer</i> Tsunami Project Implementation 485, TNHB Building Ground Floor, Nandanam Chennai – 600 035, Tamil Nadu	Tel: + 91 44 24338468 Mobile: + 91 9444536987
35.0	<b>M Arul Bosco Prakesh</b> 	<i>Assistant Engineer</i> Colachel Fishing Harbour 987, Lourdu Annai Street Punnai Nagar Nagercoil – 629 004 Tamil Nadu	Mobile: + 91 9443483010 Email: <a href="mailto:erbosco@yahoo.com">erbosco@yahoo.com</a>
36.0	<b>A Antony Xavier</b> 	<i>Assistant Director of Fisheries</i> Department of Fisheries Administrative Office Buildings DMS Complex, Teynampet Chennai – 600 006, Tamil Nadu	Mobile: + 91 9894735385 Email: <a href="mailto:tony2xl@gmail.com">tony2xl@gmail.com</a>












Sl.No	Name	Designation & Address	Contact Details
37.0	<b>P Pradeep Kumar</b> 	<i>Assistant Director of Fisheries</i> O/o Assistant Director Fisheries Manimuthar – 627 421 Tivunelveli District Tamil Nadu	Mobile: + 91 9443571160 Email: adfmmr@gmail.com
38.0	<b>K Rubert Jothi</b> 	<i>Assistant Director of Fisheries</i> O/o Assistant Director of Fisheries Simon Colony Colachel – 629 251 Kanyakumari District, Tamil Nadu	Tel: + 91 4651 226235 Mobile: + 91 9443325491 Email: rubertjothi@gmail.com
39.0	<b>P Subramani</b> 	<i>Assistant Director of Fisheries</i> (Fishing Harbour Management Wing) Chinnamuttom – 629 702 Kanyakumari District Tamil Nadu	Tel: + 91 4652 247505 Mobile: + 91 9360128855
40.0	<b>D Sekar</b> 	<i>Assistant Director of Fisheries</i> (Fishing Harbour Management Wing) South Beach Road Fishing Harbour Complex Thoothukudi – 628 001, Tamil Nadu	Tel: + 91 461 2325458 Mobile: + 91 9443591580 Email: adffhmtut@yahoo.com
41.0	<b>P Sivaraman</b> 	<i>Assistant Director Fisheries</i> Kanchipuram & Thiruvallur District TAFCOFED, 2 <sup>nd</sup> Floor, Ashok Nagar Chennai – 600 083 Tamil Nadu	Mobile: + 91 9597234672
42.0	<b>K T Gopinath</b> 	<i>Assistant Director of Fisheries</i> First Floor, Taluk Office Building Rameswaram – 623 526 Tamil Nadu	Tel: + 91 44 4573221231 Fax: + 91 44 4573221231 Mobile: + 91 9442573649 Email: adfmarinerrameswaram@gmail.com
43.0	<b>G Hari Krishnan</b> 	<i>Section Officer</i> Animal Husbandry, Dairying and Fisheries Department Secretariat Chennai – 600 009, Tamil Nadu	Mobile: + 91 9884144587 Email: harikrishnan.bhuvan@gmail.com
44.0	<b>K Prem Kumar Rao</b> 	<i>Section Officer</i> Animal Husbandry, Dairying and Fisheries Department Secretariat Chennai – 600 009, Tamil Nadu	Mobile: + 91 9444284877
45.0	<b>V Alphonse</b> 	<i>Inspector of Police (Technical)</i> Coastal Security Group DGP Office Complex Chennai – 600 004 Tamil Nadu	Tel: + 91 44 28447752 Fax: + 91 44 28447752 Mobile: + 91 9445466016 Email: alphonsevel@gmail.com
46.0	<b>M Rajkumar</b> 	<i>Inspector of Fisheries</i> O/o The Assistant Director of Fisheries Visulingam Layout Villupuram – 605 602 Tamil Nadu	Mobile: + 91 8681071831 Email: rajferi@gmail.com













Sl.No	Name	Designation & Address	Contact Details
47.0	<b>R Alan Brindo</b> 	<i>Inspector of Fisheries</i> O/o Assistant Director of Fisheries Colachel – 629 251 Kanyakumari District Tamil Nadu	Tel: + 91 4651 226235 Mobile: + 91 9444054385 Email: alanmfsc@gmail.com
48.0	<b>U Uthanduraman</b> 	<i>Inspector of Fisheries</i> O/o Assistant Director of Fisheries Lakshmipuram, First Street Pudukottai – 622 001 Tamil Nadu	Tel: + 91 432 2220069 Mobile: + 91 9698352096 Email: uthanduaqua@gmail.com
49.0	<b>M Velmurugan</b> 	<i>Sub-Inspector of Fisheries</i> O/o Assistant Director of Fisheries Fishing Harbour Complex Cuddalore OT – 607 003 Tamil Nadu	Mobile: + 91 9710208446
50.0	<b>R Anbalagan</b> 	<i>Sub-Inspector of Fisheries</i> Seruthur – 611 111 Nagapattinam District Tamil Nadu	Mobile: + 91 9841868794
51.0	<b>R Mohan</b> 	<i>Superintendent</i> Tsunami Project Implementation Unit 485, TNHB Building Ground Floor, Nandanam Chennai – 600 035, Tamil Nadu	Tel: + 91 44 24338468
52.0	<b>A Geetha</b> 	<i>Superintendent</i> O/o Department of Fisheries Administrative Office Buildings DMS Complex, Teynampet Chennai – 600 006, Tamil Nadu	Mobile: + 91 9444839211
53.0	<b>D Narmatha</b> 	<i>Steno Typist</i> O/o Department of Fisheries Administrative Office Buildings DMS Complex, Teynampet Chennai – 600 006, Tamil Nadu	Tel: + 91 44 24320199
54.0	<b>T Vigila Jasmine</b> 	<i>Steno Typist</i> O/o Department of Fisheries Administrative Office Buildings DMS Complex, Teynampet Chennai – 600 006, Tamil Nadu	Tel: + 91 44 24320199 Mobile: + 91 9488283312
55.0	<b>G Meenakshi</b> 	<i>Steno Typist</i> O/o Department of Fisheries Administrative Office Buildings DMS Complex, Teynampet Chennai – 600 006, Tamil Nadu	Tel: + 91 44 234320199 Mobile: + 91 9283291190 Email: vela4263@gmail.com
56.0	<b>S Krithika</b> 	<i>Junior Assistant</i> O/o Department of Fisheries Administrative Office Buildings DMS Complex, Teynampet Chennai – 600 006, Tamil Nadu	Tel: + 91 44 234320199 Mobile: + 91 9443012227












Sl.No	Name	Designation & Address	Contact Details
<b>World Bank</b>			
57.0	<b>Peeyush Sekhsaria</b> 	<i>Consultant</i> World Bank Hindustan Times Building 18-20, Kasturba Gandhi Marg New Delhi – 110 001	<i>Email:</i> peeyush.sekhsaria@gmail.com
<b>Research &amp; Development Institutions</b>			
58.0	<b>Mukund Kumar</b> 	<i>Head Nautical Science</i> Indian Maritime University East Coast Road Uthandi Chennai – 600 119, Tamil Nadu	Tel: + 91 44 24531083 Fax: + 91 44 2453 0342 Mobile: + 91 9444816866 <i>Email:</i> headns.che@imu.co.in
59.0	<b>M Babu</b> 	<i>Director</i> Centre for Animal Production Studies Tamil Nadu Veterinary and Animal Sciences University Madhavaram Milk Colony, Madhavaram Chennai – 600 051, Tamil Nadu	Tel/Fax: + 91 44 25555386 Mobile: 9443924055 <i>Email:</i> drbabum@gmail.com, dcaps@tanuvas.org.in
60.0	<b>Satish Babu</b> 	<i>Director</i> International Centre for Free and Open Source Software 7 <sup>th</sup> Floor, Tejaswini Techno Park Trivandrum – 695 581, Kerala	Tel: + 91 471 2700012 Mobile: + 91 9447027274 <i>Email:</i> director@icfoss.in
61.0	<b>Saly N Thomas</b> 	<i>Principal Scientist</i> Fishing Technology Division Central Institute of Fisheries Technology CIFT Junction, Matsyapuri Post Cochin – 682 029, Kerala	Tel: + 91 484 2412300 Fax: + 91 2668212 Mobile: + 91 9447607124 <i>Email:</i> salynthomas@gmail.com
62.0	<b>G Dharani</b> 	<i>Scientist E</i> National Institute of Ocean Technology Velachery – Tambaram Road Pallikaranai, Chennai – 600 100 Tamil Nadu	Tel: + 91 44 66783418 Fax: + 91 44 66783430 Mobile: + 91 9444931949 <i>Email:</i> dhara@niot.res.in
63.0	<b>N V Sujathkumar</b> 	<i>Professor &amp; Head</i> Department of Fisheries Information and Statistics Fisheries College and Research Institute Tamil Nadu Fisheries University Thoothukudi – 628 008, Tamil Nadu	Tel: + 91 461 2340554 Fax: + 91 461 2340574 Mobile: + 91 9443126894 <i>Email:</i> sujathkumar@yahoo.co.in
64.0	<b>G Venkatesh</b> 	<i>Professor</i> Department of Electrical Engineering Indian Institute of Technology – Madras Chennai – 600 036 Tamil Nadu	Tel: + 91 44 22574476 Mobile: + 91 9962580831 <i>Email:</i> gv@ee.iitm.ac.in
65.0	<b>B Sundaramoorthy</b> 	<i>Professor</i> Department of Fishing Technology and Fisheries Engineering Fisheries College and Research Institute Tamil Nadu Fisheries University Thoothukudi – 628 008, Tamil Nadu	Tel: + 91 461 2340554 Fax: + 91 461 2340574 <i>Email:</i> b_sundaramoorthy@yahoo.com













Sl.No	Name	Designation & Address	Contact Details
66.0	<b>G Sakthinathan</b> 	<i>Associate Professor</i> Department of Production Technology MIT Campus, Anna University Chennai – 600 025 Tamil Nadu	Tel: + 91 44 22516110 Mobile: + 91 9962548982 Email: <i>gsakthinathan@annauniv.edu</i>
67.0	<b>C D Joshy</b> 	<i>Senior Instructor (Electronics)</i> Central Institute of Fisheries Nautical & Engineering Training, Dewan's Road Kochi – 682 016 Kerala	Tel: + 91 484 2351493; Fax: + 91 484 2370879 Email: <i>cdjoshy@rediffmail.com</i>
68.0	<b>S Karthik</b> 	<i>Instructor Electrical</i> Central Institute of Fisheries Nautical & Engineering Training 59, S N Chetty Street, Royapuram Chennai – 600 013, Tamil Nadu	Tel: + 91 44 25952691 Fax: + 91 44 25951785 Mobile: + 91 9788671301 Email: <i>s.karthik76@yahoo.in</i>
69.0	<b>S Velvizhi</b> 	<i>Principal Scientist</i> M S Swaminathan Research Foundation Village Resource Center 73/2, Sivasakthi Andaver Nagar South Palpanaicherry – 611 003 Nagapattinam District, Tamil Nadu	Tel: + 91 4365 250347 Mobile: + 91 9443261799 Email: <i>vizhi03@gmail.com</i>
70.0	<b>S Babi Joshi</b> 	<i>Student</i> Annai Vailankanni College of Engineering 112, 16 Cross, 5 <sup>th</sup> Main RMV Second Stage, Sanjaynagar Bengaluru – 560 094, Karnataka	Mobile: + 91 7708172322 Email: <i>babithjosh@hotmail.com</i>
71.0	<b>M Meffrin</b> 	<i>Student</i> Annai Vailankanni College of Engineering Pulluvilai, Kunnamparai Kattathurai Post – 629 158 Kanyakumari District, Tamil Nadu	Mobile: + 91 9976485857 Email: <i>meffrinraja@gmail.com</i>
72.0	<b>G Atheesh Kumar</b> 	<i>Student</i> Annai Vailankanni College of Engineering 13/15, Kalvetau Kuzhi Street Vadiveswaram, Nagercoil – 629 002 Kanyakumari District, Tamil Nadu	Mobile: + 91 9944905323 Email: <i>atheeshkumar333@gmail.com</i>
73.0	<b>F Fraju</b> 	<i>Student</i> Annai Vailankanni College of Engineering Koodanvillagam, Ottalivillai Chenkody Post – 629 177 Kanyakumari District, Tamil Nadu	Mobile: + 91 9789413659
<b>Experts</b>			
74.0	<b>Ahana Lakshmi</b> 	<i>Scientist Consultant</i> 2B, "Bridgeton" Y226 Sixth Main Road Anna Nagar Chennai – 600 026 Tamil Nadu	Mobile: + 91 9840740404 Email: <i>ahanalakshmi@gmail.com</i>
75.0	<b>N Mohan</b> 	<i>Ex-Elcot</i> II Floor, MHU Complex 692, Anna Salai, Nandanam Chennai – 600 035 Tamil Nadu	Mobile: + 91 9444320123 Email: <i>mohan_n123@yahoo.com</i>












Sl.No	Name	Designation & Address	Contact Details
76.0	<b>V Balamurugan</b> 	<i>Environmental Consultant</i> O/o OSP Ezilagam 5 <sup>th</sup> Floor, Chepauk Chennai – 600 005 Tamil Nadu	Tel: + 91 44 28411552 Mobile: + 91 9841008235 Email: <a href="mailto:balamuruganv1967@gmail.com">balamuruganv1967@gmail.com</a>
77.0	<b>Amarnath Raja</b> 	<i>Chief Executive Officer</i> InApp 310, Gandhi Nagar Trivandrum – 695 014 Kerala	Tel: + 91 471 252727 Mobile: + 91 9895527272 Email: <a href="mailto:amar@inapp.com">amar@inapp.com</a>
78.0	<b>M Jeyamani</b> 	<i>Consultant</i> Indian National Centre for Ocean Information Services (INCOIS) 'Ocean Valley' Pragathinagar (BO), Nizampet (SO) Hyderabad – 500 090, Andhra Pradesh	Tel: + 91 40 23886086 Fax: + 91 40 23895001 Mobile: + 91 9550680172 Email: <a href="mailto:jeyamani@incois.gov.in">jeyamani@incois.gov.in</a>
<b>Non-Governmental Organisations</b>			
79.0	<b>V Vivekanandan</b> 	<i>Secretary</i> Fisheries Management Resource Centre (fishMARC) N C Hospital Road, Thycaud Trivandrum – 695 014, Kerala	Tel: + 91 471 2330656 Mobile: + 91 9847084840 Email: <a href="mailto:vivek.siffs@gmail.com">vivek.siffs@gmail.com</a>
80.0	<b>N Venugoplan</b> 	<i>Consultant</i> International Collective in Support of Fishworkers (ICSF) 27, College Road Chennai – 600 006, Tamil Nadu	Tel: + 91 44 28223630 Fax: + 91 44 28254457 Mobile: + 91 9940466380 Email: <a href="mailto:icsf@icsf.net">icsf@icsf.net</a>
81.0	<b>Julian Teelar</b> 	<i>Chief Executive Officer</i> South Indian Federation of Fishermen Societies Karmana Trivandrum – 695 002, Kerala	Tel: + 91 471 2343711 Fax: + 91 471 2342053 Mobile: + 91 9847006272 Email: <a href="mailto:teelar@gmail.com">teelar@gmail.com</a>
82.0	<b>S Ephrem</b> 	<i>Chief Coordinator</i> Siffs-IFAD Project 6-27E, Rajalakshmi Nagar Parvathipuram Nagercoil – 629 003 Kanyakumari District, Tamilnadu	Mobile: + 91 9751042683 Email: <a href="mailto:ephrem.siffs@gmail.com">ephrem.siffs@gmail.com</a>
83.0	<b>A Suresh</b> 	<i>Team Leader</i> Dhan Foundation 49, Dowlath Nagar Cuddalore – 607 001 Tamil Nadu	Mobile: + 91 9940889197 Email: <a href="mailto:dr.re.cuddalore@dhan.org">dr.re.cuddalore@dhan.org</a>
<b>Service Providers</b>			
84.0	<b>P Santhosham</b> 	<i>Senior General Manager</i> (Network Planning - Consumer Mobility) Tamilnadu Circle BSNL, 3rd Floor, No.16 Greams Road New CTS Building Chennai – 600 006, Tamil Nadu	Tel: + 91 44 28522030 Fax: + 91 44 28522232 Mobile: + 91 9445077345 Email: <a href="mailto:gmmstd_tn@bsnl.co.in">gmmstd_tn@bsnl.co.in</a>










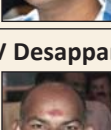


Sl.No	Name	Designation & Address	Contact Details
85.0	<b>R Vasudevan</b> 	<i>Deputy General Manager</i> (Passive Infra), Tamilnadu Circle O/o Senior General Manager (Infra) BSNL, 3rd Floor, No.16 Greams Road New CTS Building Chennai – 600 006, Tamil Nadu	Tel: + 91 44 28297299 Fax: + 91 44 28297199 Mobile: + 91 9486100099 Email: <a href="mailto:vasudevanranganathan@gmail.com">vasudevanranganathan@gmail.com</a>
86.0	<b>U S Ramasamy</b> 	<i>Assistant General Manager</i> (Passive Infra), Tamil Nadu Circle BSNL, 3rd Floor, No.16, Greams Road New CTS Building Chennai – 600 006, Tamil Nadu	Tel: + 91 44 28291055 Fax: + 91 44 28295600 Email: <a href="mailto:usramasamy@gmail.com">usramasamy@gmail.com</a>
87.0	<b>R Manivasagam</b> 	<i>Manager</i> Arya Communication (P) Ltd 1/53, M Sri Puwan Colony Ist Street St Thomas Mount Chennai – 600 016, Tamil Nadu	Tel: + 91 44 64508087 Fax: + 91 44 42125955 Mobile: + 91 9940422499 Email: <a href="mailto:mani.v@aryacom.com">mani.v@aryacom.com</a>
88.0	<b>Venkat Sundresan</b> 	<i>Chief Executive Officer</i> Pat & Venky (P) Ltd 58/24, South West Boag Road T Nagar, Chennai – 600 017 Tamil Nadu	Tel: + 91 44 24328732 Fax: + 91 44 24310421 Mobile: + 91 9444384487 Email: <a href="mailto:patnvenky@gmail.com">patnvenky@gmail.com</a>
89.0	<b>Nishit Dalal</b> 	<i>Business Development Manager</i> Tata Communication (P) Ltd K D Marg, Prabhadevi Dadar (West), Mumbai – 400 028 Maharashtra	Tel: + 91 22 66591314 Fax: + 91 22 66592264 Mobile: + 91 8097005199 Email: <a href="mailto:nishit.dalal@tatacommunications.com">nishit.dalal@tatacommunications.com</a>
90.0	<b>J Mahiban</b> 	<i>Chief Executive Officer</i> 4 <sup>th</sup> Floor, Kgeyes Homes Vannanthurai, Adyar Chennai – 600 041 Tamil Nadu	Tel: + 91 44 24522100 Mobile: + 91 9442428870 Email: <a href="mailto:benjack007@gmail.com">benjack007@gmail.com</a>
91.0	<b>A L Marudhachalam</b> 	<i>Deputy General Manager</i> Indus Tower Ltd Bibramya Arcade Bannergetta Road Bangalore – 560 076, Karnataka	Mobile: + 91 9632711511 Email: <a href="mailto:al.marudhachalam@industower.com">al.marudhachalam@industower.com</a>
92.0	<b>Nikhil K Satheendranath</b> 	<i>Manager, Site acquisition and Estate</i> Indus Towers Ltd 5, Espee IT Park, 5 <sup>th</sup> Floor Jawaharlal Nehru Road Chennai – 600 026 Tamil Nadu	Mobile: + 91 9962558722 Email: <a href="mailto:nikhil.satheendranath@industowers.com">nikhil.satheendranath@industowers.com</a>
93.0	<b>R Sridhar</b> 	<i>Head Site Acquisition</i> Indus Towers Ltd 5, Espee IT Park, 5 <sup>th</sup> Floor Jawaharlal Nehru Road Chennai – 600 026, Tamil Nadu	Mobile: + 91 9962500912 Email: <a href="mailto:sridhar.r@industowers.com">sridhar.r@industowers.com</a>
94.0	<b>K Padmanaban</b> 	<i>Senior Manager – Site Acquisition</i> Indus Tower Ltd 1045, Avinashi Road Shrivari Srimat Coimbatore – 641 018, Tamil Nadu	Tel: + 91 422 4326222 Mobile: + 91 9962511931 Email: <a href="mailto:padmanaban.k@industowers.com">padmanaban.k@industowers.com</a>













Sl.No	Name	Designation & Address	Contact Details
95.0	<b>Madhu N Narayanan</b> 	<i>Data Y Devices Lead</i> Reliance Communication Ltd Reliance House, Haddows Road Nungambakkam – 600 034 Chennai, Tamil Nadu	Mobile: + 91 9667740404 <i>Email:</i> <i>madhu.m.narayanan@reliance.com</i>
96.0	<b>R Venkatrama Krishnan</b> 	<i>Director</i> V Link Systems (P) Ltd 72/3, Harrington Road, II Floor Alsa Garden, Chetpet Chennai – 600 031 Tamil Nadu	Tel: + 91 44 28362718 Fax: + 91 44 28362719 Mobile: + 91 9500098348 <i>Email:</i> <i>rvk@vlinksys.com</i>
97.0	<b>S Yogananth</b> 	<i>Manager (RF)</i> Tata Teleservice Ltd 283 & 284, 13 <sup>th</sup> Floor, Prince Infocity II Rajiv Gandhi Salai, Kandhanchavadi Chennai – 600 096, Tamil Nadu	Tel: + 91 44 66662226 Mobile: + 91 9282109445 <i>Email:</i> <i>yoganath.subramaniam@tatatel.co.in</i>
98.0	<b>G Rajeshkanna</b> 	<i>Assistant Manager</i> RF Planning Aircel Cellular (P) Ltd 32 A, Thiru vi ka Industrial Estate Guindy, Chennai – 600 032, Tamil Nadu	Mobile: + 91 9710317154 <i>Email:</i> <i>rajeshkhanna.gajendrababu@aircel.co.in</i>
<b>Fisher Associations / Fishermen</b>			
99.0	<b>K Xavier Manoharan</b> 	<i>Chairman</i> TAFCOFED 12/66, Sahayamatha Street, Pozhikari Post Kaniyakumari District – 629 501 Tamil Nadu	Tel: + 91 4652 2642449 Mobile: + 91 9443120115 <i>Email:</i> <i>xavier.manoharan@gmail.com</i>
100.0	<b>S Mariajohn</b> 	<i>President</i> KDFSF, Fishermen 16, Parker Street Nagercoil – 629 001 Tamil Nadu	Tel: + 91 4652 233230 Mobile: + 91 9442627725
101.0	<b>B Mariadhass</b> 	<i>Chief Executive</i> KDFSF 16, Parker Street Nagercoil – 629 001 Tamil Nadu	Tel: + 91 4652 235682 Mobile: + 91 9080457400 <i>Email:</i> <i>mariadhass@gmail.com</i>
102.0	<b>G Murali</b> 	<i>President</i> NDFSF 221, Aryanattu Nadu Street Pattinachery, Nagoor Nagapattinam – 611 002, Tamil Nadu	Mobile: + 91 9894501310
103.0	<b>K Vijay</b> 	<i>Chief Executive</i> NDFSF 30, Cooks Nagar ADM College Road, Velipalaiyam Nagapattinam – 611 001, Tamil Nadu	Tel: + 91 4365 248787 Mobile: + 91 9787708137 <i>Email:</i> <i>nagatecnation@gmail.com</i>













Sl.No	Name	Designation & Address	Contact Details
104.0	<b>S Sreenivasan</b> 	<i>President</i> Fishermen Development Sangam Annankoil – Cuddalore District Parangipettai Post – 608 502 Cuddalore District, Tamil Nadu	Mobile: + 91 9787578669
105.0	<b>J Vincent Jain</b> 	<i>Chief Executive</i> ADSGAF College Road Thoothoor Post – 629 176 Kanyakumari District, Tamil Nadu	Tel: + 91 4651 240617 Mobile: + 91 9585615351 Email: jain1.siffs@gmail.com
106.0	<b>N Devadoss</b> 	<i>President</i> Rameswaram Fishermen Association 20, Market Street Ramanthapuram – 623 518 Ramanathapuram District, Tamil Nadu	Tel: + 91 4573 221101 Mobile: + 91 9443131101
107.0	<b>M Zakeer Hussain</b> 	<i>President</i> Country Boat Fishermen Association 7/121, West Street Mandapam – 623 518 Ramanathapuram District, Tamil Nadu	Mobile: + 91 9443444195
108.0	<b>C Wilfred</b> 	<i>Secretary</i> Mechanized Fishermen Association 25/68C, Thendral House Harbour Street, Colachel – 629 251 Kanyakumari District, Tamil Nadu	Tel: + 91 4651 226132 Mobile: + 91 9443500914
109.0	<b>S John Allosius</b> 	<i>Secretary</i> Indiya Fishermen Association Thoothoor Post, Thoothoor – 629 176 Kanyakumari District Tamil Nadu	Mobile: + 91 9443559677 Email: ifujohn@gmail.com
110.0	<b>R Ramadevan</b> 	<i>Vice-President</i> Fishermen Association Jegathapattinam – 614 619 Pudukottai District Tamil Nadu	
111.0	<b>U Arulanantham</b> 	<i>ASIF Trust</i> Anbakam Chanur Kiri Street Pamban – 623 521 Ramanathapuram District Tamil Nadu	Mobile: + 91 9443976626 Email: arifarul@gmail.com
112.0	<b>G Manivannan</b> 	<i>Fishermen</i> Trawler Owner 17, Kasipuram B Block 6 <sup>th</sup> Street Royapuram Chennai – 600 013, Tamil Nadu	Mobile: + 91 9840502207 Email: guna.manivannan@gmail.com
113.0	<b>V Desappan</b> 	<i>Fishermen</i> 48, Balakrishnan Street Nagoorar Thottam Chennai – 600 081 Tamil Nadu	Tel: + 91 9382833834












Sl.No	Name	Designation & Address	Contact Details
114.0	<b>K Palani</b> 	<i>Fishermen</i> 9, Pudumani Kuppam IInd Street Mosque Street, Royapuram Chennai – 600 013 Tamil Nadu	Mobile: + 91 984021964
115.0	<b>S Sudhakar</b> 	<i>Fishermen</i> 362, J Block, Jeevaratinam Nagar Kasimedu, Royapuram Chennai – 600 013 Tamil Nadu	Mobile: + 91 8438157804
116.0	<b>C N Kesavaraman</b> 	<i>Fishermen</i> 160, 7 <sup>th</sup> Block Tondiarpet Chennai – 600 081 Tamil Nadu	Mobile: + 91 9444533413
117.0	<b>G Akilan</b> 	<i>Fishermen</i> Mechanized Boat Fishermen Cuddalore – 607003 Tamil Nadu	Mobile: + 91 8056464162
118.0	<b>V Desingu</b> 	<i>Fishermen</i> Mechanized Boat Fishermen 17, Sanjivarayan Koil Street Cuddalore OT – 607 003 Tamil Nadu	Mobile: + 91 9698753185
119.0	<b>E Silverstar</b> 	<i>Fishermen</i> Chinnamuttom Kanyakumari District – 629 702 Tamil Nadu	
120.0	<b>R Martin</b> 	<i>Fishermen</i> Kanyakumari District – 629 702 Tamil Nadu	
121.0	<b>T Jayapalan</b> 	<i>Fishermen</i> Kanniyakumari District – 629 702 Tamil Nadu	
122.0	<b>W Sahaya Roopan</b> 	<i>Fishermen</i> Chinnamuttom Kanniyakumari District – 629 702 Tamil Nadu	
123.0	<b>S Antony Siluvai</b> 	<i>Fishermen</i> Chinnamuttom Kanniyakumari District – 629 702 Tamil Nadu	



Sl.No	Name	Designation & Address	Contact Details
124.0	<b>S Kalins</b> 	<i>Fishermen</i> Chinnamuttom Kanniyakumari District – 629 702 Tamil Nadu	
125.0	<b>J Jebestian</b> 	<i>Fishermen</i> Chinnamuttom Kanniyakumari District – 629 702 Tamil Nadu	
126.0	<b>S Chithiraivel</b> 	<i>Fishermen</i> 240, Neddu Theru Nambiyar Nagar Nagapattinam – 611 002 Tamil Nadu	
127.0	<b>T Sakthivel</b> 	<i>Fishermen</i> 208, Arya Nattu Nadu Theru Nagoor – 611 002 Nagapattinam District Tamil Nadu	Mobile: + 91 9865131552
128.0	<b>K Murugasan</b> 	<i>Fishermen</i> 4/374, Pudukuppam Akkaraipettai Nagapatinam – 611 002 Tamil Nadu	Mobile: + 91 9842889982
129.0	<b>M G Jeganathan</b> 	<i>Fishermen</i> 47, North Beach Road Arkattuthurai Vedaraniyam Nagapattinam – 611 002, Tamil Nadu	Mobile: + 91 9952727919
130.0	<b>P Sesa Raja</b> 	<i>Fishermen</i> 5/3459, Raja Nagar Thangachi Madam Rameswaram – 623 526 Ramanathapuram District, Tamil Nadu	Mobile: + 91 9942061009
131.0	<b>S Muruganandham</b> 	<i>Fishermen</i> 3/49, Chettiyar Street Rameswaram – 623 526 Ramanathapuram District Tamil Nadu	Mobile: + 91 9566469294
132.0	<b>S Alex</b> 	<i>Fishermen</i> 1/281, Light House Road Pamban – 623 526 Ramanathapuram District Tamil Nadu	Mobile: + 91 8124799213
133.0	<b>A Yanastein</b> 	<i>Fishermen</i> Fishermen Association Secretary Chinna Ervadi Kadarkarai – 623 515 Ramanathapuram District Tamil Nadu	Mobile: + 91 9443379595



Sl.No	Name	Designation & Address	Contact Details
134.0	<b>S Xavier Waz</b> 	<i>Fishermen</i> 401/B, Lions Town II Street Thoothukudi – 628 001 Tamil Nadu	Mobile: + 91 9994226647
135.0	<b>Xavier Antony</b> 	<i>Fishermen</i> Muthu Nagar Mechanized Society 3, Ayal Nayakkan Street Thoothukudi – 628 001 Tamil Nadu	Mobile: + 91 9965717236
136.0	<b>P Santhia Patchek</b> 	<i>Fishermen</i> 227, A/1, Threspuram Thoothukudi – 628 001 Tamil Nadu	Mobile: + 91 9443467194
137.0	<b>P Micheal Anand</b> 	<i>Fishing Boat Driver</i> 3/144, New 3/163 Tharavikulam Ottapidaram – 628 401 Tamil Nadu	Mobile: + 91 9444653315
138.0	<b>A Regish</b> 	<i>Fishermen</i> S/o Arullappan High Ground Kanyakumari – 629 001 Tamil Nadu	Mobile: + 91 9443143076
<b>Bay of Bengal Programme Inter-Governmental Organisation</b>			
139.0	<b>Y S Yadava</b> 	<i>Director</i> Bay of Bengal Programme Inter – Governmental Organisation 91, St Mary's Road, Abhiramapuram Chennai – 600 018 Tamil Nadu	Tel: + 91 44 24936188 Fax: + 91 44 24936102 Email: <a href="mailto:Yugraj.yadava@bobbpigo.org">Yugraj.yadava@bobbpigo.org</a>
140.0	<b>Md Sharif Uddin</b> 	<i>Fisheries Resource Officer</i> Bay of Bengal Programme Inter – Governmental Organisation 91, St Mary's Road Abhiramapuram Chennai – 600 018 Tamil Nadu	Tel: + 91 44 24936188 Fax: + 91 44 24936102 Email: <a href="mailto:sharif@bobbpigo.org">sharif@bobbpigo.org</a>
141.0	<b>S Jayaraj</b> 	<i>Publication Officer</i> Bay of Bengal Programme Inter – Governmental Organisation 91, St Mary's Road, Abhiramapuram Chennai – 600 018 Tamil Nadu	Tel: + 91 44 24936188 Fax: + 91 44 24936102 Email: <a href="mailto:s.jayaraj@bobbpigo.org">s.jayaraj@bobbpigo.org</a>
142.0	<b>Rajdeep Mukherjee</b> 	<i>Policy Analyst</i> Bay of Bengal Programme Inter – Governmental Organisation 91, St Mary's Road, Abhiramapuram Chennai – 600 018 Tamil Nadu	Tel: + 91 44 24936188 Fax: + 91 44 24936102 Email: <a href="mailto:rmukherjee@bobbpigo.org">rmukherjee@bobbpigo.org</a>



Sl.No	Name	Designation & Address	Contact Details
143.0	<b>P Umakandan</b> 	<i>Consultant</i> Bay of Bengal Programme Inter – Governmental Organisation 91, St Mary's Road, Abhiramapuram Chennai – 600 018 Tamil Nadu	Tel: + 91 44 24936188 Fax: + 91 44 24936102 Email: <a href="mailto:pumakandan@bobbigo.org">pumakandan@bobbigo.org</a>
144.0	<b>V Sreenivasan</b> 	<i>Administrative Assistant</i> Bay of Bengal Programme Inter – Governmental Organisation 91, St Mary's Road, Abhiramapuram Chennai – 600 018 Tamil Nadu	Tel: + 91 44 24936188 Fax: + 91 44 24936102 Email: <a href="mailto:v.sreenivasan@bobbigo.org">v.sreenivasan@bobbigo.org</a>
145.0	<b>M Krishna Mohan</b> 	<i>Secretary</i> Bay of Bengal Programme Inter – Governmental Organisation 91, St Mary's Road, Abhiramapuram Chennai – 600 018 Tamil Nadu	Tel: + 91 44 24936188 Fax: + 91 44 24936102 Email: <a href="mailto:krishnamohan@bobbigo.org">krishnamohan@bobbigo.org</a>



## **Introduction to the Strategic Workshop on Communication Needs of Marine Fishermen**

*Address by*

**Dr Yugraj Singh Yadava**

**Director, Bay of Bengal Programme Inter-Governmental Organisation**

Excellencies and distinguished participants, a very good morning!

On behalf of the member-countries of the Bay of Bengal Programme Inter-Governmental Organisation and as a co-organizer, I also take this opportunity to welcome you all to this Strategic Workshop.

Fishing has been recognized as one of the most dangerous occupations in the world, along with mining and aviation. The International Labour Organization (the ILO) has estimated that annually about 24,000 fishermen die while fishing at sea. This ILO statistics originates from those developed countries which maintain a good record of accidents at sea. However, if the fishermen deaths from developing countries that do not maintain proper statistics are taken into consideration, the figure of 24000 will be much higher, perhaps three to four times more.

Safety of fishermen at sea has now been recognized as an integral part of fisheries management. It is no longer a stand alone requirement and all fisheries management initiatives have to consider the safety aspects of the fishermen, including their craft and gear. Within the larger framework of safety at sea, aspects such as communication, navigation, personal floatation devices, good design and proper construction of boats, appropriate use of gear and finally good conduct at sea are vital and cannot be ignored by the fisheries administrators, managers and other relevant stakeholders, including the fishermen.

Of all the above parameters, good communication network for fishermen at sea is of paramount importance. I am glad that the Department of Fisheries, Government of Tamil Nadu has now flagged this requirement as a high priority, leading to the organization of this two- day Workshop. While saying so, I must compliment the Hon'ble Minister of Fisheries, Mr K A Jayapal and Dr S Vijayakumar, Secretary (Fisheries), Government of Tamil Nadu for spearheading the process.

As a co-organizer, let me also share with you that the organization of this Workshop has been planned very meticulously. We have tried to provide a 360° coverage that includes all aspects related to the establishment of an implementable, cost-effective and user-friendly communication network for the marine fisheries sector in Tamil Nadu. To achieve these goals, we have with us very senior policy makers from the Union and the State Government; Senior Technical Officers representing the concerned Ministries and Departments from the Centre as well as the State of Tamil Nadu; Experts and Subject-Matter Specialists from the Research & Development Institutions and academia; Non-governmental Organizations; the Industry representing a wide range of service providers; and last but not the least, the key constituents of this entire exercise, the representatives of marine fisher associations and related organizations in Tamil Nadu.

To ensure that all key aspects of a sound communication network for fisheries sector are articulated and discussed in this two-day event, the Workshop has been organized into four main sessions – the first session provides the background; the second deals with the technologies in hand; the third session provides opportunities to the experts/academia to weigh the pros and cons of the technology; and the fourth session allows the participants to brainstorm the ideas and issues flagged in the previous sessions and provide their suggestions to the Workshop. In the concluding part of the Workshop, it is proposed to arrive at some concrete recommendations that would be submitted to the Government of Tamil Nadu for its consideration.



Complimenting once again the Government of Tamil Nadu for initiating this vital process of setting up of a communication network for the fisheries sector, I have no hesitation in saying that a sound framework set up in Tamil Nadu will also act as a role model for all the other coastal States and Union Territories of India.

With these words and once again welcoming you all, I conclude my brief introduction to the Workshop.

Thank you!

\*\*\*



## கடல் மீனவர்களுக்குத் தேவையான தகவல் தொடர்பு பற்றிய செயல் திட்ட கருத்துப்பட்டறையை அறிமுகப்படுத்துதல்

**உரையாற்றும்பவர்**

**முனைவர் யுக்ராஜ் சிங் யாதவா, இயக்குநர், வங்காள விரிகுடா திட்டம் – அரசிடை அமைப்பு**

மேண்மை தாங்கியவர்களே மற்றும் புகழ்பெற்ற பங்கேற்பாளர்களே உங்கள் அனைவருக்கும் எனது காலை வணக்கம்!

வங்காள விரிகுடா திட்ட அரசிடை அமைப்பின் உறுப்பு நாடுகள் சார்பிலும் மற்றும் ஒரு இணை அமைப்பாளர் என்ற முறையிலும் நான் இந்த வாய்ப்பை பயன்படுத்தி கொண்டு உங்கள் அனைவரையும் இந்த செயல்திட்டக் கருத்துப்பட்டறைக்கு வரவேற்கின்றேன்.

சுரங்கம் தோண்டுதல் மற்றும் விமானம் ஓட்டுதல் போன்றே மீன்பிடித்தலும் ஒரு மிகவும் ஆபத்தான தொழிலாக உலகத்தால் அங்கீகரிக்கப்பட்டுள்ளது. பன்னாட்டு தொழிலாளர் அமைப்பு (The ILO) ஆண்டு தோறும் மீன்பிடிக்கையில் 24,000 மீனவர்கள் இறப்பதாக மதிப்பிட்டுள்ளது. வளர்ந்த நாடுகளில் கடலில் ஏற்பட்ட விபத்துக்கள் பற்றிய சிறந்த பதிவுகளில் இருந்து தான் இந்த பன்னாட்டு தொழிலாளர் அமைப்பின் புள்ளிவிவரம் தோன்றியுள்ளது. எனினும், வளரும் நாடுகளில் மீனவர்கள் இறப்பு பற்றிய சரியான புள்ளிவிவரம் பராமரிக்கப்படவில்லை. இதனைக் கருத்தில் கொண்டு பார்க்கும் போது அனேகமாக 24,000 மீனவர் இறந்தார்கள் என்ற புள்ளி விவரத்தை விட மூன்று முதல் நான்கு மடங்கு இறந்தவர்களின் எண்ணிக்கை அதிகமாக இருக்கலாம்.

மீன்வள மேலாண்மையில் கடலில் மீனவர்களின் பாதுகாப்பு என்பது தற்போது ஒரு ஒருங்கிணைந்த பகுதியாக உள்ளது. இனிமேல் அது தனி ஒரு நிலைபாடாக இருக்காது மற்றும் அனைத்து மீன்வள மேலாண்மை தொடர்பான தொடங்கங்களிலும் மீனவர்களின் படகுகள் மற்றும் வலைகளுடன் மீனவர்களின் பாதுகாப்பு அம்சங்கள் குறித்தும் பரிசீலனை செய்யப்பட வேண்டும். கடலில் பாதுகாப்பு என்ற பெரிய கட்டமைப்பில் தகவல் தொடர்பு, கலன்களைச் செலுத்துதல், தங்கள் மிதத்தல் சாதனங்கள், நல்ல வடிவமைப்பு மற்றும் படகுகளின் முறையான கட்டுமானம், வலைகளின் பொருத்தமான உபயோகம் மற்றும் இறுதியாக கடலுக்குச் செல்லும் போது நல்ல நடத்தை முதலிய அம்சங்கள் மிகவும் முக்கியமானவைகள் மற்றும் மீன்வள நிர்வாகிகள், மேலாளர்கள் மற்றும் இதர தொடர்புடைய பங்குதாரர்கள், மீனவர்கள் முதலியவர்களால் அலட்சியப்படுத்தப்படக்கூடாது.

எல்லாவற்றுக்கும் மேலாக கடலுக்குச் சென்றுள்ள மீனவர்களுக்கு சிறந்த தகவல் தொடர்பு அமைப்பு என்பது மலையாள முக்கியத்துவம் வாய்ந்ததாகும். தமிழ்நாடு அரசு மீன்வளத்துறை தற்போது இந்த தேவையின் அதிக முன்னுரிமையைக் கருத்தில் கொண்டு இந்த இரண்டு நாள் கருத்துப்பட்டறையை நடத்த முன்வந்ததற்கு நான் மகிழ்ச்சியடைகிறேன். இதை சொல்லும் பொழுது மாண்புமிகு மீன்வளத்துறை அமைச்சர் திரு கே.ஏ. ஜெயபால் அவர்களையும், டாக்டர் எஸ் விஜயகுமார், தமிழ்நாடு அரசுச் செயலாளர், கால்நடை பாரமரிப்புத் துறை, பால்வளம் மற்றும் மீன்வளம் அவர்களையும் இந்த செயல்முறையை முன்னின்று நடத்துவதற்கு நிச்சயம் பாராட்ட கடமைப்பட்டுள்ளேன்.

ஒரு இணை அமைப்பாளராக, நான் உங்களுடன் சில விவரங்களை பகிர்ந்து கொள்ள விரும்புகிறேன். இந்த கருத்து பட்டறையைச் சிறப்பாக நடத்த மிகவும் கவனமாக திட்டமிடப்பட்டுள்ளது. தமிழ்நாடு கடல் மீனவர்களுக்கு செயல்படுத்தக்கூடிய, விலை குறைந்த, மற்றும் உபயோகிப்பவர்களுக்கு எளிமையான, தகவல் தொடர்பு அமைப்பை வழங்கக்கூடிய அனைத்து அம்சங்களிலும் நாங்கள் முழு முயற்சி எடுத்துள்ளோம். இந்த குறிக்கோளை அடைந்திட நம்முடன் கொள்கை முடிவுகளை மத்திய அரசிலும், தமிழ்நாடு அரசிலும் எடுக்கக்கூடிய உயர்ந்த பதவியில் உள்ள அதிகாரிகள் இங்கே உள்ளனர். மத்திய மற்றும் மாநில அமைச்சகத்தில் இருந்தும் மற்றும் துறைகளில் இருந்தும் தொடர்புடைய மூத்த தொழில்நுட்ப அதிகாரிகள் வந்துள்ளனர். வல்லுநர்கள், மற்றும் தகவல் தொடர்பு சார்ந்த விவரத்தில் சிறப்பானவர்கள் தொடர்புடைய நிறுவனங்களில் இருந்தும் மற்றும் கல்வியில் சார்ந்தவர்கள், அரசு சாராத அமைப்புகள், பரந்த அளவில் தகவல் தொடர்பு சேவையளிக்கும் நிறுவனங்களின் பிரதிநிதிகள் மற்றும் கடைசியாக ஆனால் முக்கியமாக இந்த நிகழ்வின் காரணமாகவுள்ள தமிழகத்தின் மீனவர் அமைப்புகளின் பிரதிநிதிகள் முதலியவர்கள் நம்முடன் உள்ளனர்.



மீனவர்களுக்காக சிறந்த, அனைத்து முக்கிய அம்சங்களையும் கொண்ட தகவல் தொடர்பு அமைப்பை உறுதிப்படுத்த இந்த இரண்டு நாள் கருத்துப்பட்டறை விவாதிக்கவும் மற்றும் வெளிப்படுத்தவும் ஒரு வாய்ப்பாக உள்ளது. இந்த கருத்துப்பட்டறை நான்கு முக்கிய அம்சங்களைக் கொண்டதாக அமைக்கப்பட்டுள்ளது. முதலாவது அமர்வு தகவல் தொடர்பு பின்னணிகளை வழங்கிடுவதாகவும், இரண்டாவது அமர்வு தற்போதுள்ள தொழில் நுட்பங்களைக் கையாளுவதாகவும், மூன்றாவது அமர்வு வல்லுநர்களுக்கும் மற்றும் கல்வி அமைப்புகளில் இருந்து வந்துள்ளவர்கள் தொழில்நுட்பத்தின் சாதக மற்றும் பாதக அம்சங்களை மதிப்பீடு செய்து கருத்துத் தெரிவிப்பதாகவும், மற்றும் இறுதி அமர்வு பங்கேற்பாளர்கள் தங்கள் ஆலோசனைகள் மற்றும் கருத்துக்கள் மற்றும் முந்தைய அமர்வுகளில் எழுப்பப்பட்ட பிரச்சினைகள் ஆகியவற்றை அலசுவதாகவும் மற்றும் தங்கள் பரிந்துரைகளை கருத்துப்பட்டறைக்கு வழங்குவதாகவும் இருக்கும். முடிவில் சில தீர்க்கமான பரிந்துரைகளை முன்மொழிவதாகவும், அந்த பரிந்துரைகள் தமிழ்நாடு அரசின் பரிசீலனைக்கு பின்னர் சமர்ப்பிக்கப்படும்.

மீனவர் சமுதாயத்திற்காக ஒரு தகவல் தொடர்பை அமைத்திட இந்த முக்கியமான கருத்துப்பட்டறையினைத் தொடங்கிய தமிழ்நாடு அரசை மீண்டும் ஒரு முறை பாராட்டி, தமிழ்நாட்டில் அமையவுள்ள இந்த சிறந்த தகவல் தொடர்பு அமைப்பால் இந்தியாவின் மற்ற கடற்கரை மாநிலங்களுக்கும்/ யூனியன் பிரதேசங்களுக்கும் தமிழ்நாடு ஒரு முன்னோடி மாநிலமாக திகழும் என்பதை என்று சொல்வதில் எனக்கு எவ்வித தயக்கமும் இல்லை.

இத்துடன், அனைவரையும் வருக வருக என வரவேற்று, கருத்துப்பட்டறையின் எனது அறிமுக உரையை முடித்துக் கொள்கிறேன்.

நன்றி!

\*\*\*



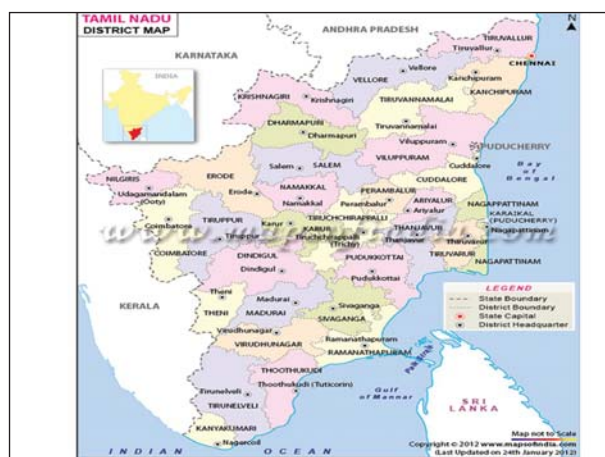
## MARINE FISHERIES OF TAMIL NADU AND COMMUNICATION NEEDS



K.Rengaraju,  
Additional Director.

Dr. S.R.Muthusamy,  
Consultant,  
World Bank Projects.

Department of Fisheries



## Coastal Information – Tamil Nadu

S.No.	Description	East Coast	West Coast	Total
1	Coastal Length (in Km)	1016	60	1076
2	Continental shelf (in sq.km)			
a.	Upto 50m depth	22411	844	23255
b.	51m to 200m depth	11205	6952	18157
3	Exclusive Economic Zone (in million sq.km) Extends to 200 nautical miles from shore			0.19

## Coasts

### East Coast

Coromandal coast	: 357 km
Palk Bay	: 294 km
Gulf of Mannar	: 365 km
	-----
	1016 km
	-----

### West Coast

: 60 km



## Coromandel Coast - 357 km

### Districts Involved

- Tiruvallur
- Chennai
- Kanchipuram
- Villupuram
- Cuddalore
- Nagapattinam



## Coromandel Coast

### Crafts and Gears

#### Mechanized Boats

- Trawling - 970 Nos
- Gillnet - 303 Nos.
- Line Fishing - 32 Nos

Total  
1305 Nos



## Coromandel Coast

### □ Mechanized Boats

#### □ Craft- Lengthwise Distribution

Craft Length	Nos.
Upto 30'	28
30' – 32'	111
32' – 36'	95
36' – 40'	264
40' – 45'	347
45' – 50'	415
More than 50'	45
<b>Total</b>	<b>1305</b>

## Coromandel Coast - Fishing Days

### □ Mechanized Boats

Fishing Days	Nos.
Daily Fishing	354
2 days Fishing	237
3-5 days fishing	377
6 days & More	337
<b>Total</b>	<b>1305</b>

## Coromandel Coast – Distance of Fishing Area

### Mechanized Boats

Distance of Fishing Area	Nos.
Up to 10 km	153
10 - 20 km	165
20 – 40 km	238
40 – 60 km	160
60 – 200 km	308
More than 200 km	281
<b>Total</b>	<b>1305</b>

## Coromandel Coast – Distance of Fishing Area

### Traditional Fishing Crafts

Distance of Fishing Area	Nos.
Up to 10 km	4950
10 - 20 km	4349
> 20 km	716
<b>Total</b>	<b>10015</b>

## Coromandel Coast

### □ Scope for different segments of fishing sector

- Cellphone
- VHF
- HF
- Satellite phones

## Palk Bay - 294 km

### □ Districts Involved

- Tiruvarur
- Tanjavur
- Pudukottai
- Ramnad (Part)





## Palk Bay

### □ Crafts and Gears

#### Mechanized Boats

Trawling	: 1651 Nos
Gillnet	: -
Line Fishing	: -
<b>Total</b>	<b>1651 Nos</b>

## Palk Bay

### □ Mechanized Boats

#### □ Craft- Lengthwise Distribution

Craft Length	Nos.
Upto 30'	1084
30' – 32'	55
32' – 36'	374
36' – 40'	-
40' – 45'	84
45' – 50'	54
More than 50'	0
<b>Total</b>	<b>1651</b>

## Palk Bay - Fishing Days

### Mechanized Boats

Fishing Days	Nos.
Daily Fishing	567
2 days Fishing	1084
3-5 days fishing	-
6 days & More	-
<b>Total</b>	<b>1651</b>

## Palk Bay – Distance of Fishing Area

### Mechanized Boats

Distance of Fishing Area	Nos.
Up to 10 km	-
10 - 20 km	202
20 – 40 km	1449
40 – 60 km	-
60 – 200 km	-
More than 200 km	-
<b>Total</b>	<b>1651</b>

## Palk Bay – Distance of Fishing Area

### Traditional Fishing Crafts

Distance of Fishing Area	Nos.
Up to 10 km	2285
10 - 20 km	862
> 20 km	17
<b>Total</b>	<b>3164</b>

## Palk Bay

### □ Scope for different segments of fishing sector

- Cellphone
- VHF
- HF
- Satellite phones



## Gulf of Mannar – 365 km

### □ Districts Involved

- Ramnad (Part)
- Tuticorin
- Tirunelveli
- Kanyakumari (Part)



## Gulf of Mannar

### □ Crafts and Gears

#### Mechanized Boats

Trawling	:	906	Nos
Gillnet	:		
Line Fishing	:	157	Nos
<b>Total</b>		<b>1063</b>	Nos

## Gulf of Mannar

### □ Mechanized Boats

#### □ Craft- Lengthwise Distribution

Craft Length	Nos.
Upto 30'	294
30' – 32'	0
32' – 36'	0
36' – 40'	0
40' – 45'	156
45' – 50'	73
More than 50'	540
<b>Total</b>	<b>1063</b>

## Gulf of Mannar - Fishing Days

### □ Mechanized Boats

Fishing Days	Nos.
Daily Fishing	765
2 days Fishing	298
3-5 days fishing	-
6 days & More	-
<b>Total</b>	<b>1063</b>

## Gulf of Mannar – Distance of Fishing Area

### □ Mechanized Boats

Distance of Fishing Area	Nos.
Up to 10 km	-
10 - 20 km	-
20 – 40 km	370
40 – 60 km	440
60 – 200 km	253
More than 200 km	-
<b>Total</b>	<b>1063</b>

## Gulf of Mannar – Distance of Fishing Area

### Traditional Fishing Crafts

Distance of Fishing Area	Nos.
Up to 10 km	329
10 - 20 km	3387
> 20 km	2961
<b>Total</b>	<b>6677</b>



## Gulf of Mannar

- Scope for different segments of fishing sector
  - Cellphone
  - VHF
  - HF
  - Satellite phones

## West Coast

- Districts Involved
  - Kanyakumari (Part)



## West Coast

- Crafts and Gears

### Mechanized Boats

	Online	Without online	Total
Trawling :	17 Nos	209 Nos	226 Nos.
Gillnet :	427 Nos	247 Nos	674 Nos.
Line Fishing :			
Total	444 Nos	456 Nos	900 Nos

## West Coast

- Mechanized Boats

- Craft- Lengthwise Distribution

Craft Length	Online (Nos.)	Without online (Nos.)	Total
Upto 30'	-	-	-
30' - 32'	-	-	-
32' - 36'	-	-	-
36' - 40'	-	-	-
40' - 45'	-	-	-
45' - 50'	-	-	-
More than 50'	444	456	900

## West Coast - Fishing Days

- Mechanized Boats

Fishing Days	Online (Nos.)	Without online (Nos.)	Total
Daily Fishing	-	-	-
2 days Fishing	-	-	-
3-5 days fishing	-	-	-
6 days & More	444	456	900

## West Coast - Distance of Fishing Area

- Mechanized Boats

Distance of Fishing Area	Online (Nos.)	Without online (Nos.)	Total
Up to 10 km	-	-	-
10 - 20 km	-	-	-
20 - 40 km	-	-	-
40 - 60 km	-	-	-
60 - 200 km	444	456	900
More than 200 km	-	-	-



## West Coast – Distance of Fishing Area

### Traditional Fishing Crafts

Distance of Fishing Area	Nos.
Up to 10 km	339
10 - 20 km	383
> 20 km	3272
<b>Total</b>	<b>3994</b>

## West Coast

### □ Scope for different segments of fishing sector

- Cellphone
- VHF
- HF
- Satellite phones

## ABSTRACT

S.No.	Name of the Coast	Mechanized Boats	Traditional Fishing crafts	Total
1	Coromandal coast	1305	10015	11320
2	Palk Bay	1651	3164	4815
3	Gulf of Mannar	1063	6677	7740
4	West Coast	900	3994	4894
	<b>Total</b>	<b>4919</b>	<b>23850</b>	<b>28769</b>

## Points for Discussion



Equipments	Beneficiary	Points for Discussion
<b>Cell phone Service Providers</b>  Tata Telecom Reliance BSNL Aircel Airtel Idea	For Non-motorised traditional fishing crafts	<ul style="list-style-type: none"> <li>• Range at sea and factors affecting range</li> <li>• Willingness to set up towers to maximize range in sea</li> <li>• Scope for separate plan/ tariff for fishermen considering the needs and affordability</li> <li>• Marine fisheries content in Tamil, hand-set with Tamil</li> <li>• Regulatory Issues, if any</li> </ul>
<b>VHF</b>	5 W – Range ( for traditional fishing crafts)  25 W – Range (for Mechanized fishing Boats)	<ul style="list-style-type: none"> <li>• Brief introduction to Technology (for laymen)</li> <li>• Range at sea: boat to boat, boat to shore</li> <li>• Handset options, costs</li> <li>• Shore Infrastructure needed; initial investment, annual maintenance &amp; running costs</li> <li>• Administrative system required</li> <li>• Channels allocated and their use/misuse</li> <li>• Regulatory issues</li> </ul>

Equipments	Beneficiary	Points for Discussion
<b>HF</b>	Multiday and Multiweek Fishing boats and Fishing Vessels (including Trawlers, Resource specific vessels )	<ul style="list-style-type: none"> <li>• Brief introduction to Technology (for laymen)</li> <li>• Range at sea – Theoretical and Practical</li> <li>• Reliability – issue of cloud cover (How do Srilankan Boats seems to manage so well ?)</li> <li>• Hand set options, costs</li> <li>• Shore infrastructure needed; initial investment, annual maintenance &amp; running costs</li> <li>• Administrative system required</li> <li>• Channels allocated and their use /misuse</li> <li>• Regulatory issues</li> </ul>
<b>Satellite Phones</b>  INMARSAT, INSAT	For multiweek fishing boats, Fishing Vessels (including Trawlers, Resource specific vessels )	<ul style="list-style-type: none"> <li>• Brief introduction to Technology and system</li> <li>• Hand set options, costs</li> <li>• Regular call charges and scope for reduction based on number of fishermen subscribing or fixing tariffs on affordability criteria rather than actual costs</li> <li>• Regulatory issues</li> <li>• Future plans for INMARSAT/INSAT and how they may improve access and affordability to TN fishermen</li> </ul>





## Where do we begin?

**Let us begin with the story of St. Agathammal (Simion) and Devadudan (Akash)- the two Toothoor (Kanniyakumari) boats that were victims of cyclone Phailin ?**

*(Landfall October 12, 2013 near Gopalpur, Odisha)*



**The two victims of cyclone Phailin**



## Post mortem (1)

Let us first see what went right:

- Advance warning was given to Simion and Akash;
- Both the boats had VHF sets and the crew carried cell phones;
- A helicopter was also deployed by Coast Guard (?) to warn the fishing boats;
- Mr Bosco, another fisherman from the Toothoor Group, whose boat had landed on 09 October 2013 in Orissa was in touch with these two boats and was constantly warning them of the cyclone.



## Post mortem (2)

Now what went wrong:

- The crew refused to comply with the warnings and stayed at sea till the last minute before being engulfed by the high waves and wind velocity;
- The two boats had no personal floatation devices (life jackets or floats);
- We have no details on what sort of information was received by the Coast Guard, but presumably even if the SOS was received, the sea was too dangerous to allow Coast Guard to mount any SAR operation.

## Lessons Learnt

- St Agathammal and Devadudan were from Tothoor (Kanniyakumari); presumably first registered and licensed to fish by the Tamil Nadu Government. However, the boats were fishing off the coast of Orissa when the cyclone hit the area. Was the Department of Fisheries, Tamil Nadu aware of its boats fishing in waters off the coast of Orissa?
- The two boats had no personal floatation devices (life jackets or floats) but were still provided with registration and permitted to fish in deeper waters off the coast of other States;
- Despite having VHF and cell phones and the fishermen's version that they did establish contacts with Coast Guard, no rescue could be undertaken, until the sea conditions became severe and unfit to mount SAR operations.

So where does this most recent incident take us to!



The answer lies in integrating 'safety at sea' with 'fisheries management'



*How do we integrate safety with management...*

## Monitoring, Control and Surveillance (MCS)

*A sound MCS regime will come from...*

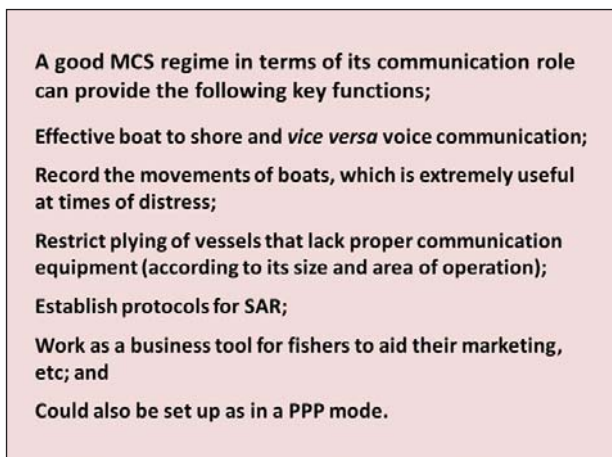
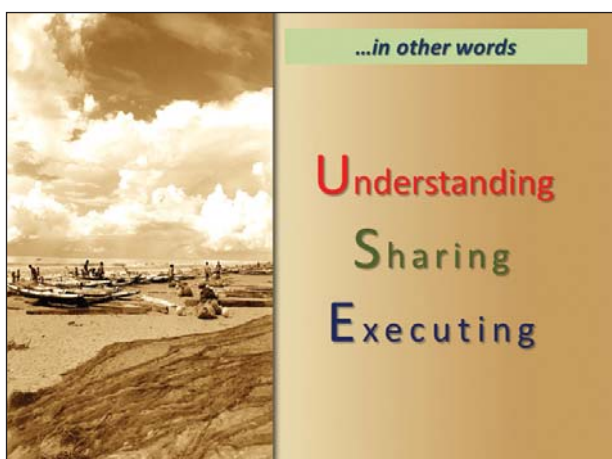
Comprehensive understanding of the needs of the fisheries sector;

Placing adequate controls on activities that threaten the life and livelihoods of fishermen and their families;

Providing support to the sector where it stands to benefit from State's involvement; and

Working together to achieve the end objectives.









## எங்கிருந்து நாம் தொடங்குவது?

பைலின் புயலினால் பாதிக்கப்பட்ட  
தூத்தூர் (கன்னியாகுமரி) படகுகளான  
புனித அகத்தம்மாள் (சிமியோன்)  
மற்றும் தேவதூதன் (ஆகாஷ்)  
கதையிலிருந்து நாம் தொடங்குவோம்?

(நிலச்சரிவு அக்டோபர் 12, 2013 ஓடிசா அருகில், கோபால்பூர்)



பைலின் புயலில்  
பாதிக்கப்பட்ட  
இரண்டு படகுகள்



### பிரேத பரிசோதனை (1)

முதலில் எது சரியாகச் சென்றது என நாம் பார்ப்போம்:

- சிமியோனுக்கும் மற்றும் ஆகாஷுக்கும் முன்னரே முன்னெச்சரிக்கை கொடுக்கப்பட்டுள்ளது;
- இரண்டு படகுகளிலும் VHF கருவிகள் இருந்துள்ளன மற்றும் படகில் இருந்த மீனவர்கள் கைப்பேசி எடுத்துச் சென்றுள்ளனர்;
- மீன்பிடி படகுகளை எச்சரிக்க ஒரு ஹெலிகாப்டர் மேலும் ஈடுபடுத்தப்பட்டுள்ளது;
- 2013 அக்டோபர் 9ம் தேதி ஓடிசா கடற்கரையை அடைந்த திரு போஸ்கோ மற்றும் இதர மீனவர்கள் தொடர்ந்து இவர்களுடன் தொடர்பில் இருந்து புயல் எச்சரிக்கைகளைத் தெரிவித்துள்ளனர்.



## பிரேத பரிசோதனை (2)

எது தவறாக சென்றது என தற்போது பார்ப்போம்:

- மீனவர்கள் வானிலை எச்சரிக்கைக்கு ஏற்ப செயல்பட மறுத்து கடலில் ராட்ச அலைகள் மற்றும் புயல் காற்று தோன்றி அவர்களை கடல் உள்ளிழுக்கும் கடைசி நிமிடம் வரை கடலில் இருந்துள்ளனர்;
- இரண்டு படகுகளிலிலும் மீனவர்களுக்கு தேவையான மிதவைகள் ஏதுமில்லை (லைப் ஜாக்கெட்ஸ் மிதவைகள்);
- கடலோரக் கவற்படை என்ன தகவல் பெற்றது என்ற விவரம் நமக்கு தெரியாத நிலையில் நாம் SOS தகவல் பெற்றதாக மாறாக நினைத்து கடல் மிகவும் சீற்றமாக காணப்பட்டதால் கடலோரக் காவற்படை மீட்பு பணி மேற்கொள்ள இயலாத நிலையிருந்தது.

## கற்ற பாடங்கள்

- கன்னியாகுமரி தாக்குணர்ச் சார்ந்த புனித அகத்தியன் மற்றும் தேவதூதன் ஆகிய இரண்டு படகுகளும் முதலில் தமிழ்நாடு அரசு மூலம் பதிவு செய்யப்பட்டு உரிமம் பெற்றிருந்தது எனினும் இந்த படகுகள் புயல் அடிக்கும்போது ஒடின ஆழ்கடலில் மீன்பிடித்துள்ளன. இந்தப் படகுகள் ஒடின ஆழ்கடலில் மீன்பிடிப்பது தமிழ்நாடு மீன்வளத்துறைக்கு தெரியுமா என்று தெரியவில்லை?
- இந்த படகுகளில் மீனவருக்கான மிதவைச் சாதனங்கள் இல்லாத நிலையில் (லைப் ஜாக்கெட்ஸ் & மிதவைகள்) பதிவு செய்யப்பட்டு ஆழ்கடல் மீன்பிடிப்பிற்கு அனுமதிக்கப்பட்டுள்ளது;
- VHF மற்றும் செல்லோன்கள் இருந்த நிலையில் மீனவர்கள் கூற்றுப்படி அவர்கள் கடலோரக் காவற்படையை தொடர்பு கொண்டதாகவும் ஆனால் மீட்பு நடவடிக்கைகள் கடல் மிகவும் கொந்தளிப்பாக இருந்தவனமேற்கொள்ளப்படவில்லை மற்றும் தேடுதல் மற்றும் மீட்புணியை அமைப்பது பயனற்றதாக இருந்தது.

எனவே இந்த மிக  
சமீபத்திய சம்பவம்  
நமக்கு இங்கே  
ஏற்பட்டுள்ளது!



சிக்கலான கடல் பாதுகாப்பிற்கான  
பதில் மீன்வள மேலாண்மையில்  
உள்ளது



எப்படி நாம் இந்த கடுமீ  
சிக்கலான பாதுகாப்பை  
நிர்வகிப்பது...

**கண்காணிப்பு, கட்டுப்பாடு மற்றும்  
கண்காணித்தல் (MCS)**

ஒரு சிறந்த MCS ஆட்சிமுறை வரக்கூடும்...

மீன்வள பிரிவு குறித்து ஒருங்கிணைந்த புரிந்து  
கொள்தல் தேவை;

மீனவர்களின், வாழ்க்கை மற்றும் வாழ்வாதாரம்  
மற்றும் அவர்களுடைய குடும்பங்களுக்கு  
அச்சுறுத்தலாக உள்ள செயல்பாடுகள் மீது  
போதிய கவனம் வைத்தல்;

எங்கே அரசின் ஈடுபாட்டினால் இந்தப் பிரிவு  
பலனடையுமோ அங்கே ஆதரவு வழங்கப்பட  
வேண்டும் ; மற்றும்

இணைந்து செயல்படுதல் நோக்கங்களை அடைய  
வழிவகுக்கும்.





ஒரு சிறந்த MCS ஆட்சிமுறை தகவல்தொடர்பு என்ற பங்கில் முக்கியமான கீழ்க்கண்ட செயல்களை வழங்குகிறது;

படகிலிருந்து கரைக்கும், மற்றும் கரையிலிருந்து படகிற்கும் திறமையான தகவல் தொடர்பிற்கு பயன்படுகிறது;

படகுகளின் இயக்கத்தைப் பதிவு செய்வதன் மூலம் தீவிரமான ஆபத்து காலத்தில் பயனுள்ளதாகயுள்ளது;

படகுகளின் இயக்கத்தை முறையான தகவல் தொடர்பு சாதனம் இல்லா நிலையில் குறைக்கிறது (அதனுடைய அளவு மற்றும் செயல்படும் பகுதிக் கேற்ப);

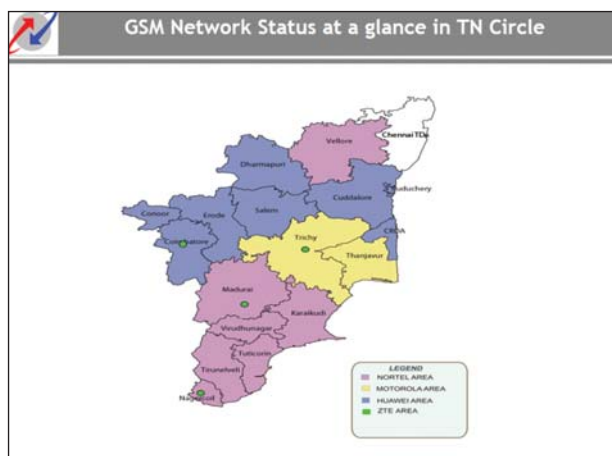
தேடுதல் மற்றும் மீட்பு நடவடிக்கைக்கான (SAR) நெறிமுறைகளை தீர்மானிக்கிறது

மீனவர்களுக்கு வர்த்தகம் முதலியவற்றில் வியாபாரக் கருவியாகப் பயன்படுகிறது; மற்றும்

தனியார் மற்றும் பொதுத்துறை பங்களிப்பின் மூலம் மேலும் அமைக்க முடியும்.







**Status at a glance of GSM penetration in TN Circle**

❖ Population in TN Circle Covered by GSM Service	: 5,15,33,031/5,33,35,933 (97%)
❖ Area of TN Circle in Sq. Km Covered by GSM Service	: 94,186/1,22,478 (77%)
❖ No of Towns Covered	: 964/964 (100%)
❖ No. of Dist. Head Quarters Covered	: 31/31 (100%)
❖ No. of Taluk Head Quarters Covered	: 202/202 (100%)
❖ No. of Block Head Quarters Covered	: 362/362 (100%)
❖ No of Cities/Towns/Places (Stns) covered	: 2,936

**Status at a glance of GSM penetration in TN Circle**

❖ Total Villages Covered	: 12,362 /14,424 (86%)
❖ Villages >5K Population	: 1,368/1,368 (100%)
❖ Villages <5K Population	: 7,899/8,652 (91%)
❖ Villages <1K Population	: 3,084/4,404 (70%)
❖ National Highway (Km)	: 4,119/4,331 (95%)
❖ Rail Route (Km)	: 3,231/3,366 (96%)
❖ State Highway (Km)	: 5,058/8,298 (61%)

❖ Left out uncovered areas of Rail routes , NH & SH will be covered in Ph VII and up coming projects based on techno-commercial viability.

**Net Work Elements at a glance in TN Circle**

❖ No. of MSCs (Mobile Switching Centers)	-	25
❖ No. of MGWs (Media Gate Ways)	-	30
❖ No of BSCs (Base Station Controller)	-	75
❖ No of RNCs (Radio Network Controller)	-	15
❖ No of 2G BTSs (Base Transceiver Station)	-	5,497
❖ No of 3G Node Bs	-	1,136
❖ No of Cities/Towns Covered by 3G Services	-	38

**(All 31 District Head Quarters and 7 other Important Towns covered by 3G services)**




Net Work Elements at a glance in TN Circle			
❖ No of BSNL Towers Available	-	4,726	
❖ Ground Base Towers	-	3,557	
❖ Roof Top Towers	-	735	
❖ Others (Pole/MARR)	-	437	
❖ No of Radio Capacity Available (lines)	-	73,92,450	
❖ No of Subscribers Available	-	79,99,208	
❖ Pre paid	-	77,58,014	
❖ Post paid	-	2,41,194	

Ground Base Tower Details		
❖ Number of Ground Base Towers available in TN Circle - 3,557		
GBT Ht in Meter	No of GBTs	
15	1	
20	4	
21	1	
30	41	
35	2	
40	3,362	
50	10	
60	59	
65	1	
70	16	
80	20	
90	3	
100	37	
Total No of GBTs	3,557	

Coastal Area BTSs (< 5Kms)				
❖ No of BTSs working in BSNL Towers	-	305		
❖ No of BTSs in BSNL GBT Towers	-	220		
❖ No of BTSs in BSNL RTT Towers	-	73		
❖ No of BTSs in BSNL Poles	-	12		
District Wise	BSNL GBT	BSNL RTT	BSNL Pole	Total BSNL Towers
Cuddalore	17	4	2	23
Kanyakumari	47	7		54
Karaikal	8	3		11
Nagapattinam	30	3		33
Puduchery	17	32	8	57
Pudukkottai	7			7
Ramanathapuram	37	1		38
Thanjavur	8			8
Tirunelveli	10	1		11
Tuticorin	34	22	1	57
Villupuram	5		1	6
Total BSNL Towers	220	73	12	305

GBTs Available in Coastal Area (<5 Kms)									
❖ No of GBTs available in Coastal Area (within 5 Kms) in TN Telecom Circle - 220									
Distance within	30M	35M	40M	60M	80M	90M	100M	Total GBTs	
1 Kms			43	1	2		1	47	
2 Kms	1	1	49	2				53	
3 Kms			39	1			2	42	
4 Kms			39			1		40	
5 Kms	1		37					38	
Total GBTs	2	1	207	4	2	1	3	220	
District Wise	30M	35M	40M	60M	80M	90M	100M	Total GBTs	
Cuddalore	1		16					17	
Kanyakumari			44	2			1	47	
Karaikal			8					8	
Nagapattinam			29	1				30	
Puduchery			16		1			17	
Pudukkottai			7					7	
Ramanathapuram			34		1	1	1	37	
Thanjavur	1		7					8	
Tirunelveli			9	1				10	
Tuticorin		1	32				1	34	
Villupuram			5					5	
Total GBTs	2	1	207	4	2	1	3	220	

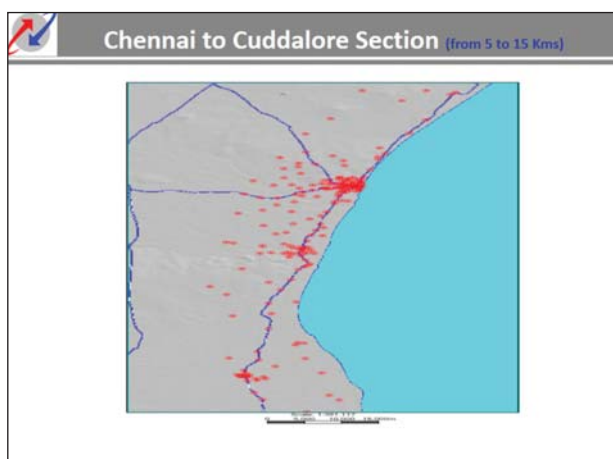
RTTs Available in Coastal Area (>5 Kms)													
❖ No of RTTs available in Coastal Area (within 5 Kms) - 73													
Distance within	RTT in M										15 MARR	18	Total
6	9	12	15	18	20	21	24	27	28				
1 Kms	1		2	8	2	8	1	1	8				21
2 Kms			1	5	4	2		1	8				16
3 Kms		1	2	1	11				6				21
4 Kms			1	2					1	2	1		7
5 Kms			2	3	1		1			1			8
Total RTTs/Poles	1	1	4	5	29	1	6	6	1	8	15	1	73
District Wise	RTT in M										15 MARR	18	Total
6	9	12	15	18	20	21	24	27	28				
Cuddalore			1	1				1			1		4
Kanyakumari				2	1	1	8						7
Karaikal				3									3
Nagapattinam				1	1						1		3
Puduchery	1	1	4	8	15				2	5	1		32
Ramanathapuram											1		1
Tirunelveli							1						1
Tuticorin				1	7	4	2		1	7			22
Villupuram													
Total RTTs/Poles	1	1	4	5	29	1	6	6	1	8	15	1	73



# Chennai to Cuddalore Section (from 5 to 15 Kms)

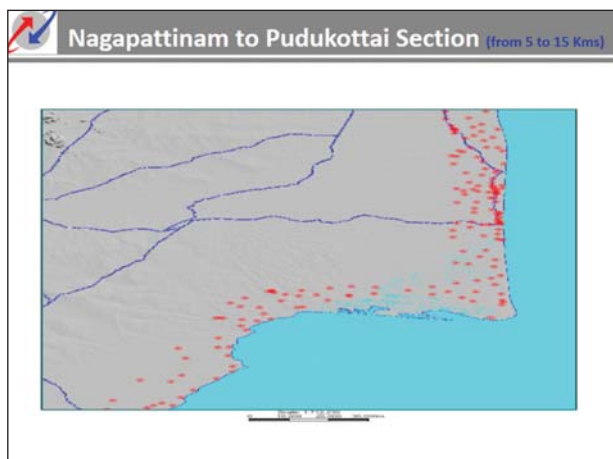
District	GBT (In Meters)				RTT (In Meters)							Grand Total
	40	60	100	Total	9	15	18	24	28	15 MARR	Total	
Cuddalore	20		1	21			1		1		2	23
Kanyakumari												
Karaikal												
Nagapattinam	1			1								1
Puduchery	14	1		15	1		2	1			4	19
Pudukkottai												
Ramanathapuram												
Sivaganga												
Thanjavur												
Thiruvannur												
Tirunelveli												
Tuticorin												
Villupuram	8			8	1					1	2	10
Grand Total	43	1	1	45	1	1	3	1	1	1	8	53





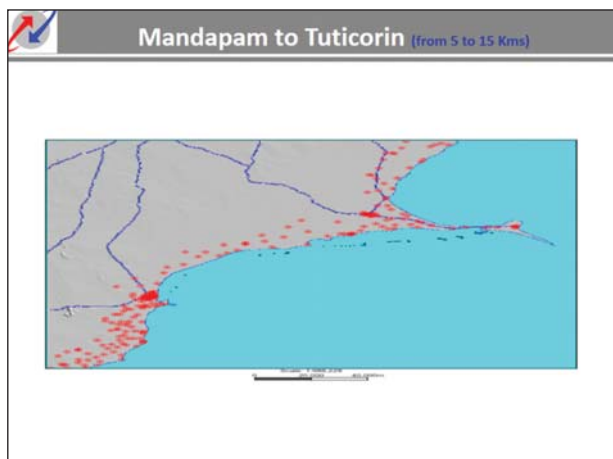
**Nagapattinam to Pudukottai Section (from 5 to 15 Kms)**

District	GBT (in Meter)				RTT (in Meter)					Total
	30	40	60	Total	18	21	24	25	Total	
Cuddalore										
Kanyakumari										
Karaikal		3		3		1			1	4
Nagapattinam	1	36	1	38	1				1	39
Puduchery										
Pudukkottai		5		5						5
Ramanathapuram										
Sivaganga										
Thanjavur		13		13			2	1	3	16
Thiruvavur		7		7						7
Tirunelveli										
Tuticorin										
Villupuram										
<b>Grand Total</b>	<b>1</b>	<b>64</b>	<b>1</b>	<b>66</b>	<b>1</b>	<b>1</b>	<b>2</b>	<b>1</b>	<b>5</b>	<b>71</b>



**Mandapam to Tuticorin (from 5 to 15 Kms)**

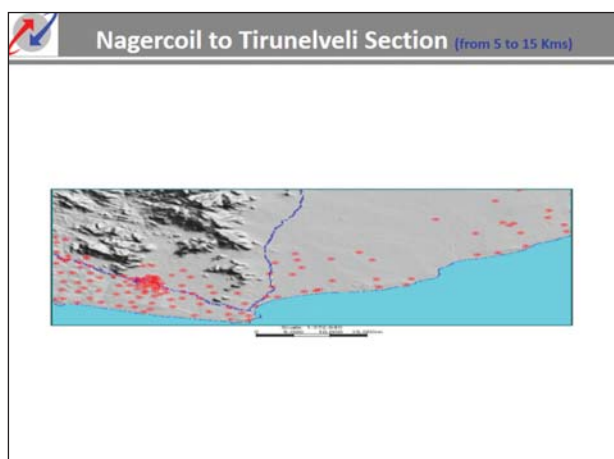
District	GBT (in Meter)			RTT (in Meter)									Total
	40	70	Total	12	18	21	24	28	15 MARR	18 MARR	9 MARR	Total	
Cuddalore													
Kanyakumari													
Karaikal													
Nagapattinam													
Puduchery													
Pudukkottai													
Ramanathapuram	21	1	22	2		3			1	1		7	
Sivaganga	1		1										
Thanjavur													
Thiruvavur													
Tirunelveli													
Tuticorin	25		25		1		4	1	1			1	8
Villupuram													
<b>Grand Total</b>	<b>47</b>	<b>1</b>	<b>48</b>	<b>2</b>	<b>1</b>	<b>3</b>	<b>4</b>	<b>1</b>	<b>2</b>	<b>1</b>	<b>1</b>	<b>15</b>	



**Nagercoil to Tirunelveli Section (from 5 to 15 Kms)**

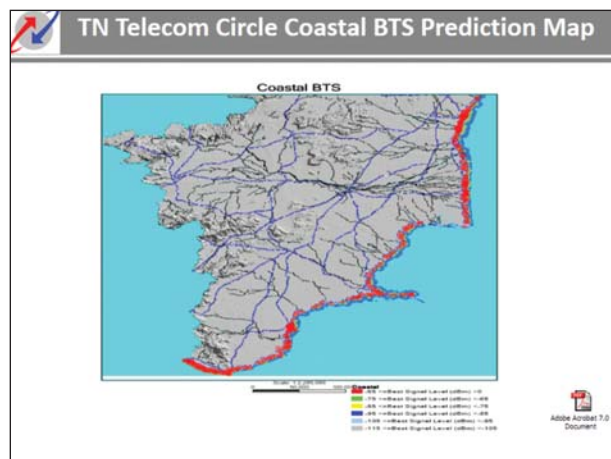

District	GBT (in Meter)			RTT (in Meter)											Grand Total
	40	100	Total	12	15	18	20	21	22	24	25	27	28	Total	
Cuddalore															
Kanyakumari	26	1	27	1	1	3	3	3	1	5	4		1	22	49
Karaikal															
Nagapattinam															
Puduchery															
Pudukkottai															
Ramanathapuram															
Sivaganga															
Thanjavur															
Thiruvavur															
Tirunelveli	8	8		1						1		1	1	4	12
Tuticorin	2	2													2
Villupuram															
<b>Grand Total</b>	<b>36</b>	<b>1</b>	<b>37</b>	<b>1</b>	<b>2</b>	<b>3</b>	<b>3</b>	<b>3</b>	<b>1</b>	<b>6</b>	<b>4</b>	<b>1</b>	<b>2</b>	<b>26</b>	<b>65</b>





### Colachal Section (from 5 to 15 Kms)

District	GBT (In Meter)			RTT (In Meter)						Grand Total
	40	100	Total	18	20	21	24	28	Total	
Cuddalore										
Kanyakumari	41	1	42	2	1	1	3	1	8	50
Karikal										
Nagapattinam										
Puduchery										
Pudukkottai										
Ramanathapuram										
Sivaganga										
Thanjavur										
Thiruvallur										
Tirunelveli										
Tuticorin										
Villupuram										
<b>Grand Total</b>	<b>41</b>	<b>1</b>	<b>42</b>	<b>2</b>	<b>1</b>	<b>1</b>	<b>3</b>	<b>1</b>	<b>8</b>	<b>50</b>



- ### Requirements by Fisheries Department
- Department of Fisheries, Government of Tamilnadu has approached BSNL TN Circle for sharing the towers along the coastal belt.
  - The specification given by Department of Fisheries indicate that
    - a) Space for accommodating VHF Equipments;
    - b) Providing EB power supply for the VHF equipments. A separate meter is to be installed to determine the EB consumption for functioning of VHF equipments.
  - Based on the request from Department of Fisheries, details of towers falling within 5 Km and upto 15 Kms from the shore has already been submitted to Department of Fisheries for submitting the requirements.
  - In this regard, the commercial formalities are to be finalized for leasing out of BSNL's towers for Fisheries Department.

### BUFFER ZONE

**BSNL GSM License Agreement (Para 44.8) stipulates that**

The Licensee shall create a buffer zone of 10 KM width along the Indian International Border, if any where no service would be permitted. Width of the buffer zone along the borders within the Indian Territory shall be as decided by the Government of India from time to time.

As and when there is any change in the structure of defined buffer zone created by the Licensee, for whatsoever reason, it should be reported to the Licensor immediately.

The Government and its authorised representative may carry out physical verification of the accuracy of buffer zone so created.

So it is has to be clarified.....



**RELIANCE**


## Communication Needs of Marine Fishermen

9<sup>th</sup> November, 2013

**RELIANCE**

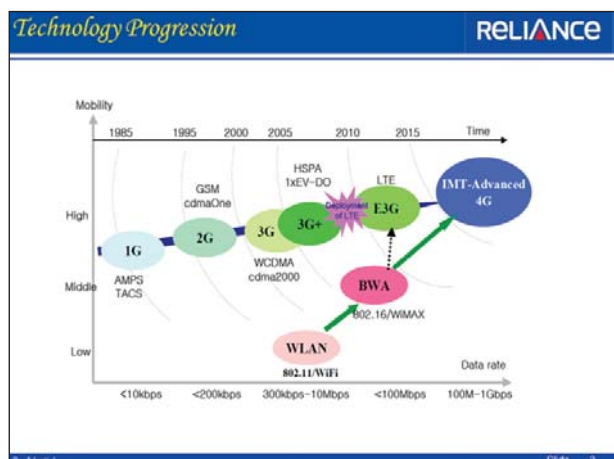
### Telecommunications: Brief history

- Pre-historic systems based on Telepathy, Smoke signals, Mirrors, Jungle drums, Pigeons and semaphores.



- Real telecommunication was born with the discovery that compass needle turned under wire carrying current (Oersted 1820) and movement of a conductor in a magnetic field produces electricity (Faraday 1821).
- Electric telegraphy (Morse) was invented in 1837 and Trans-Atlantic Cable laid in 1858. Led to formation of Western Union

Slide 2



**RELIANCE**

### Reliance Communications – A COMPLETE Telecom Solution provider

What do we offer ?

- GSM Mobile
- CDMA Mobile
- High Speed data cards with Speed upto 3.1 mbps (Coming soon: Rev B-7.2 to 14.4 mbps speed)
- Landline phones
- Wire line Broadband for Corporate, Small offices and home
- Pri and Centrix leased lines

Slide 4

**RELIANCE**

### What is MNP ???



Customer can change the network without changing their mobile no

Slide 5

**RELIANCE**

### Mobile Number Portability

There are primarily 7 GSM and 3 CDMA operators providing mobile services in 19 telecommunication circles and 4 metro cities, covering more than 2000 towns across the country.

- State owned companies like - BSNL and MTNL.
- Private Indian owned companies like - Reliance Communications and Others
- Foreign invested companies like - Vodafone, MTS



**Voice of Customers** **RELIANCE**

- Better net work in the place where I stay/work
- Most of my peers at work /family members are on that network.
- When I took this connection , this was the only operator that was present in my area, now new operators have come, so I would like to try them out.
- Better tariff being provided by this operator.
- Lower NLD rates ( for people who have relatives in other states)
- Perceived better good quality customer care for another operator.

Confidential Slide 7

**BTS and Microwave signals function** **RELIANCE**

Confidential Slide 8

**Tamil Nadu – A Snap shot** **RELIANCE**

- Rural population – 51.6 % (3.8 Cr)
- No of Dist : 32
- No of operators : 8
- Reliance,Aircel,Airtel,BSNL,Idea,Voda,T  
ATA,DOCOMO, MTS
- Current Penetration level in TN :
  - Rural – 66.33 %
  - Urban – 139.94%
  - Total – 108.17%.
- Subscriber base : 75.52 Million

Confidential Slide 9

**GSM Site serving in coastal Area** **RELIANCE**

Business Cluster	Count of site
Chennai	312
Madurai	74
Pondicherry	80
Tiruchir	49
<b>Grand Total</b>	<b>525</b>

Confidential Slide 10

**CDMA Site serving in coastal Area** **RELIANCE**

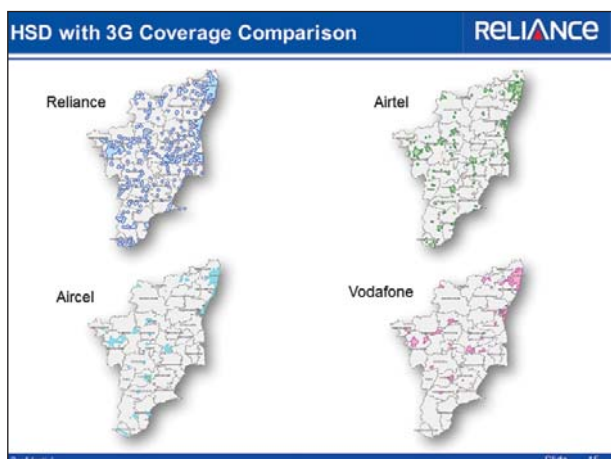
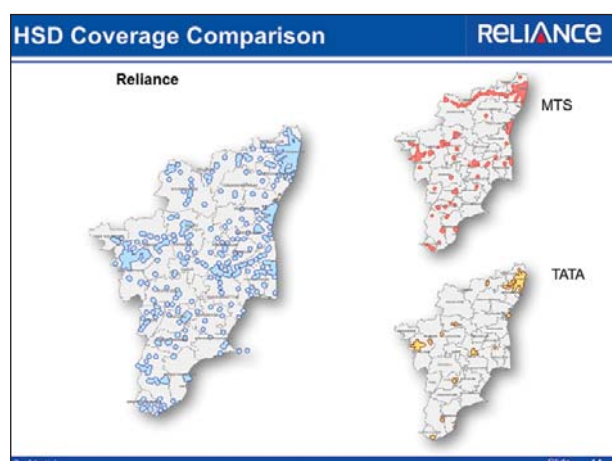
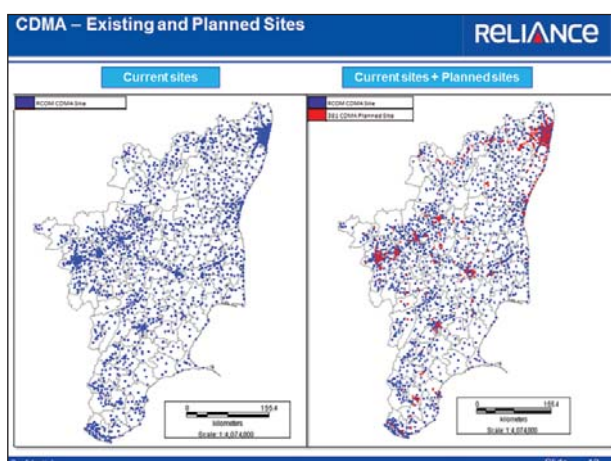
Business Cluster	Number of site
Chennai	148
Madurai	40
Pondicherry	40
Tiruchir	34
<b>Grand Total</b>	<b>276</b>

Confidential Slide 11

**GSM Existing sites and planned sites - Rcom** **RELIANCE**

Confidential Slide 12





### Description of the 3G Technologies

RELIANCE

**REV B EVDO**  
 Available bandwidth=3 CDMA carriers=1.25 MHz\*4= 3.75 Mhz.  
 Maximum throughput possible for single carrier= 4.9 Mbps  
 Hence with 3 carriers maximum throughput possible- 14.7 Mbps.

**3G (HSDPA)- WCDMA**  
 Available bandwidth-5 MHz  
 Maximum throughput offered - 21.1 Mbps.

REV B EVDO can also attain the speed of 3G(Approx 20 Mbps) provided sufficient no. of CDMA carriers are allotted for EVDO. For e.g. if 4 CDMA carriers(5 MHz bandwidth) is allotted for REV B EVDO maximum throughput possible is  $4 \times 4.9 = 19.6$  close to what is offered in 3G.

Hence it is not the technology, but the bandwidth available, which determines the maximum throughput/speed.

Slide 16

### India's Telecommunications visionary

RELIANCE

Journey that will revolutionize the way India communicates with itself and the world

Calling in India should be cheaper than sending a Post Card

28<sup>th</sup> Dec 1932 - Forever

If you can dream it, you can do it"

Slide 17





**GSM Prepaid – Special Product** **RELIANCE**




The diagram illustrates the features of the GSM Prepaid Special Product. It includes an orange speech bubble with 'SMS' inside, a group of four people, a blue telephone handset icon, and a 'GROUP' icon with a group of people. A vertical bracket on the right side of the 'SMS' and group icons is labeled 'within community'. To the right, there is a diamond-shaped coin labeled 'Per SMS' and a circular coin labeled 'Per Minute'. Below these, a network diagram shows a central phone icon connected to several other phone icons. At the bottom, a red-bordered box contains the text 'Applicable to all members in the group'.

Applicable to all members in the group

Confidential Slide 19

*Partnering every journey of life...* **RELIANCE**




A photograph of a person surfing on a wave, with the ocean in the background.

THANK YOU...


Confidential Slide 20



Indus Towers Limited




## Indus Towers Limited



*we transform lives by enabling communication*

1

Indus Towers Limited



## About Us

Indus Towers is the largest tower company in the world formed as a joint venture between three of the largest telecom companies in the country: Bharti, Vodafone and Idea

**We Transform Lives by Enabling Communication**

**OUR VISION**

To provide "Shared Telecom Infrastructure Services" to all telecom operators in the wireless space and other wireless service providers such as broadband service providers in a non discriminatory manner

**OUR BUSINESS**

19/05/2018

2

Indus Towers Limited



## What we do...

**Our business: Setting up telecom towers and delivering uptime**

**We strive for leadership in:**


- Uptime
- Speed of delivery
- Cost efficiency
- Environmental sustainability

19/05/2018

Company Information

3


Indus Towers Limited



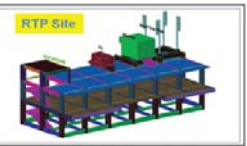
## Types of Sites

There are three types of sites.


**GBT Site**



**RTP Site**



**RTT Site**




19/05/2018

Company Information


4

Indus Towers Limited




## Types of Tower


Ground Base Tower




Roof Top Tower




Pole Type Tower




Palm Tree Site




Monopole Tower



Micro Tower



Transmission Repeater Site




19/05/2018


Confidentiality Level

5

Indus Towers Limited



## Our Presence – 16 Circles



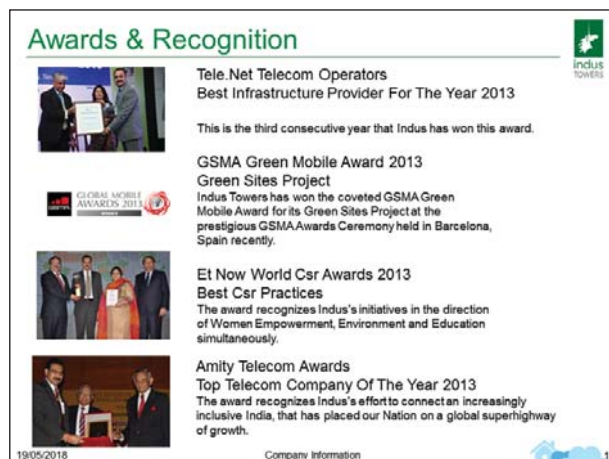

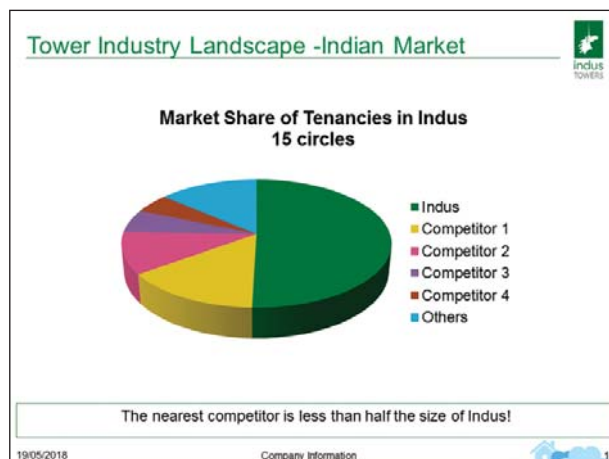
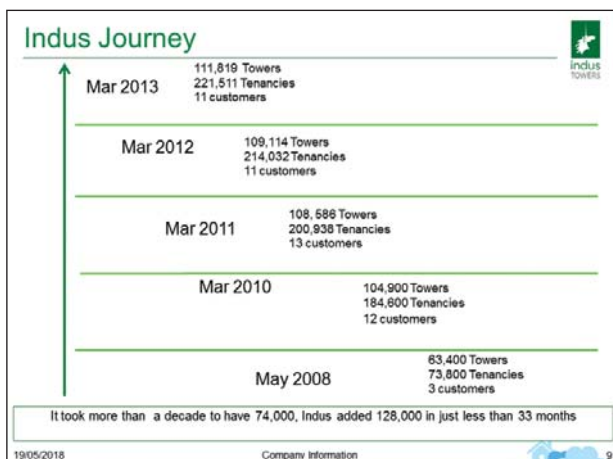
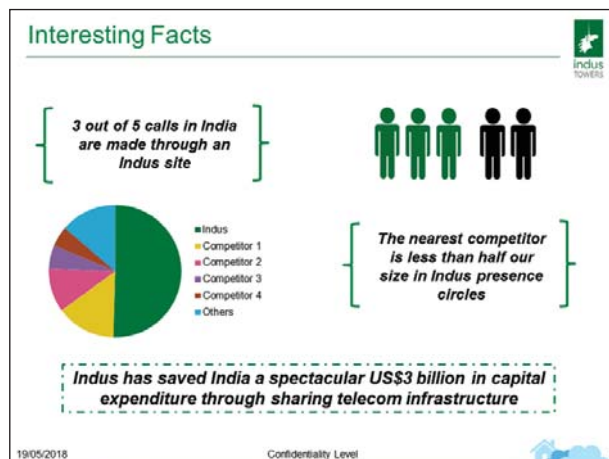

Indus operates in 15 Telecom circles... which account for 84% of telecom revenues

19/05/2018

Company Information

6







**TATA COMMUNICATIONS**



**INMARSAT**  
GLOBAL MOBILE SATELLITE  
COMMUNICATION  
&  
VESSEL MONITORING SYSTEM  
For  
COMMUNICATIONS NEED OF MARINE  
FISHERMEN  
9-10<sup>TH</sup> NOVEMBER

**TATA COMMUNICATIONS**

**INMARSAT—International Maritime Satellite Organization**

- Formed in 1979 as a maritime-focused inter-governmental organization.
- Headquartered at London, UK with several countries as its members.
- Purpose was to provide Maritime, Aero and Land Mobile Satellite Communication.
- TATA Communications Limited represented India on behalf of the Government of India.

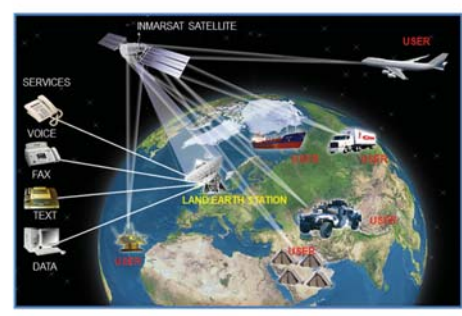
**TATA COMMUNICATIONS**

**MAJOR NETWORK COMPONENTS**

- The Space Segment
  - Inmarsat Satellites
- The Ground Segment
  - Satellite Control Centre .....SCC
  - Network Operations Centre.....NOC
  - Network Co-ordination Station .....NCS- Yamaguchi (IOR Region)
  - Land Earth Stations.....LES – TCL – Pune Dighi
- The End User (Customer)
  - Ship Earth Station.....SES
  - Mobile Earth Station.....MES
  - Also called as ship terminal or mobile terminal

**TATA COMMUNICATIONS**

**INMARSAT NETWORK**



**TATA COMMUNICATIONS**

**The Space Segment**

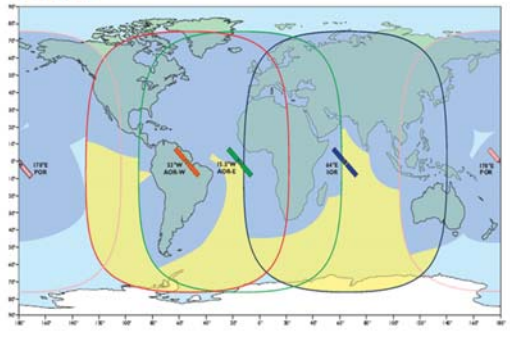
- Consists of four Geo-stationary operational satellites, with back-up satellites in orbit ready to be used if necessary.
- The satellites are named according to their coverage area as

Sr No	Coverage Area	Name
1	Atlantic Ocean Region ( East )	AOR – E
2	Atlantic Ocean Region ( West )	AOR – W
3	Indian Ocean Region	IOR
4	Pacific Ocean Region	POR

- The Inmarsat-2 series (2nd Generation) of satellites was launched during 1990-1992.
- The 3rd Generation (Inmarsat-3) satellites have been in service since 1996, they offer coverage using a global beam and spot beams.

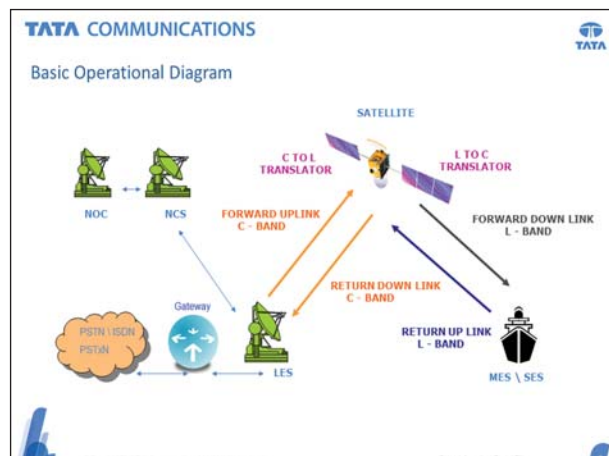
**TATA COMMUNICATIONS**

**COVERAGE**







TATA COMMUNICATIONS	
Space Segment	
PRIMARY TRANSPONDER	
FORWARD DIRECTION	C RX 29 MHz ( 6425.0 MHz - 6454.0 MHz) L TX 34 MHz ( 1525.0 MHz - 1559.0 MHz)
RETURN DIRECTION	C TX 29 MHz ( 3600.0 MHz - 3629.0 MHz) L RX 34 MHz ( 1626.5 MHz - 1660.5 MHz)
SECONDARY TRANSPONDER	
NAVIGATIONAL	C RX C TX + L TX 2.2 MHz
ORDERWIRE	C TX C RX 0.9 MHz
INTERMOBILE	L TX L RX 1.0 MHz
SATELLITE ERP AND GT	
ERP dBW	L TX +39.0 GLOBAL, C TX 27.0 GLOBAL
GT dBW	C RX -13, L RX - 11.5 GLOBAL / - 5.5 SPOT
TRANSLATION FREQUENCY	
C TO L : - 4895 MHz	L TO C : + 1968.5 MHz
C TO C : - 2825 MHz	L TO L : - 101.5 MHz



TATA COMMUNICATIONS	
Ground Segment	
<p>➤ <b>Satellite Control Center ( SCC )</b></p> <ul style="list-style-type: none"> <li>• SCC responsible for tracking, telemetry and control (TT&amp;C) for satellite</li> <li>• SCC is responsible for keeping the satellites in position above the Equator, and for ensuring that the onboard systems are fully functional at all times</li> </ul> <p>➤ <b>Network Operations Center ( NOC )</b></p> <ul style="list-style-type: none"> <li>• Overall monitoring and control of the entire Inmarsat global network and spectrum.</li> <li>• Monitors and manages the flow of communications traffic.</li> </ul> <p>➤ <b>Network Co-ordination Station ( NCS )</b></p> <ul style="list-style-type: none"> <li>• One NCS for each ocean region and for each Inmarsat system</li> <li>• NCSs manage the satellite resources, the primary role is to help set up each call by assigning a channel to the mobile terminal and the appropriate LES on demand.</li> </ul>	

TATA COMMUNICATIONS	
Ground Segment	
<p>➤ <b>Land Earth Station ( LES )</b></p> <ul style="list-style-type: none"> <li>• Tata Communications is a Land Earth Station operators (LESOs), operating LES at PUNE to provide services in IOR</li> <li>• A Land Earth Station is a gateway between Ship/Mobile Earth Stations and the terrestrial telephony / telex networks (PSTN \ ISDN and PSTN) thus it provides a link between Inmarsat satellite network and international telecommunications network.</li> </ul> <p>➤ <b>The End User ( Customer )</b></p> <ul style="list-style-type: none"> <li>• Fixed or Mobile terminal on Land, Marine and Aero</li> </ul>	

TATA COMMUNICATIONS	
Role of Tata Communications in Inmarsat Network	
<p>➤ <b>Land Earth Station Operator</b></p> <ul style="list-style-type: none"> <li>• Tata Communications is Inmarsat Land Earth Station Operator (LESO) with LES @ Pune, Dighi.</li> <li>• LES supports Inmarsat services like B, C, M, MiniM, GAN, Fleet etc</li> </ul> <p>➤ <b>Routing Organization &amp; Accounting Authority (AA – IN 01) (Point of Service Activation)</b></p> <ul style="list-style-type: none"> <li>• Tata Communications is the only entity which is designated by Inmarsat and the Department of Telecommunications (DoT Delhi) to act as the Routing Organization i.e. the entity who can route the Inmarsat registration and activation applications to Inmarsat for all the terminals belonging to Indian companies and Indian Flag Ships. In other words all Indian customers have to register and activate the terminals with Tata Communications only.</li> </ul>	

### Range of Inmarsat Services

Segment	Service	Launch	Voice	Fax	Telex	Data	GMDSS	Beam
Maritime	Inmarsat-A	1982	✓	✓	✓	Analog 9.6/64k	✓	Global
	Inmarsat-C	1991	✓	✓	✓	Digital 1.2k	✓	Global
	Inmarsat-B	1993	✓	✓	✓	Digital 9.6/64k	✓	Global
	Inmarsat-E	1996				EPIRB	✓	Global
	Inmarsat D+	1998				Digital 0.02k		Global
	Inmarsat mini C	2002		✓	✓	Digital 0.6k	✓	Global
	Fleet-77	2002	✓	✓		MPDS / ISDN 64k	✓	Global / Spot
	Fleet-55	2003	✓	✓		MPDS / ISDN 64k		Global / Spot
Land	Fleet-33	2003	✓	✓		MPDS / 9.6k		Global / Spot
	Inmarsat-M	1993	✓	✓		Digital 2.4k		Global
	Inm mini-M	1997	✓	✓		Digital 2.4k		Spot
Aero	Inmarsat M4	1999	✓	✓		MPDS / ISDN 64k		Spot
	Swift-64	2002	✓	✓		MPDS / ISDN 64k		Spot
	Aero	2002	✓	✓		MPDS / ISDN 64k		Spot



**TATA COMMUNICATIONS**

**Inmarsat Products & Services**

Existing & Evolved Services	Next Generation Services
Inmarsat-B (Maritime / Land mobile)	Inmarsat-BGAN (Land mobile)
Inmarsat-C (Maritime / Land mobile / Aeronautical)	Inmarsat-FleetBroadband (Maritime)
Inmarsat-M (Maritime / Land mobile)	Inmarsat-SwiftBroadband (Aeronautical)
Inmarsat-miniM (Maritime/ Land mobile / Aeronautical)	Inmarsat-FleetPhone (Maritime)
Classic Aeronautical (H / H+ / I / L)	Inmarsat-isatPhone Pro (Handheld)
Inmarsat-GAN (Land mobile)	Inmarsat-isatM2M (Machine to machine)
Inmarsat-Swift64 (Aeronautical)	
Inmarsat-Fleet77/55/33 (Maritime)	

**TATA COMMUNICATIONS**

**SERVICES OFFERED**

Pune Inmarsat LES supports Inmarsat-M/B/Mini M/GAN/Fleet and Inmarsat-C services in Indian Ocean Region through Inmarsat 3F1 satellite at 64° East.

**INMARSAT-M/B/mini M/GAN/Fleet Services:**

- INMARSAT-miniM (Voice 4.8 Kbps, Data/Fax 2.4 Kbps)
- INMARSAT-M (Voice 6.4 Kbps, Data/Fax 2.4 Kbps)
- INMARSAT-B (Voice 16 Kbps, Data/Fax 9.6 Kbps, HSD 64Kbps, Telex)
- INMARSAT-GAN (Voice 4.8Kbps, 64 Kbps Speech, Data/Fax 2.4 Kbps, HSD 64Kbps/56 Kbps, 3.1 KHz Audio)
- INMARSAT-F77 (Voice 4.8Kbps, 64Kbps speech, Data/Fax 2.4 Kbps, Data/Fax 9.6 Kbps, HSD 64Kbps/56 Kbps, 3.1 KHz Audio)
- INMARSAT-F55 (Voice 4.8Kbps, 64Kbps speech, Data/Fax 9.6 Kbps, HSD 64Kbps/56 Kbps, 3.1 KHz Audio)
- INMARSAT-F33 (Voice 4.8Kbps, Data/Fax 9.6 Kbps)

**TATA COMMUNICATIONS**

**SERVICES OFFERED**

**INMARSAT Services offered through PUNE LES**

**INMARSAT-C & Value Added Services:**

- INMARSAT-C to Email
- Web/Email to INMARSAT-C
- Web/Email to INMARSAT-C EGC (Enhance Group Call)
- GMDSS (Global Maritime Disaster & Safety Services)

**TATA COMMUNICATIONS**

**SERVICES OFFERED**

**INMARSAT-F77 LEASE LINE SERVICE:**

Tata Communications is providing Inmarsat F77 lease line service to Indian Navy since May '2010.

Inmarsat leases the satellite channel (resource) for the group by F77 terminals and the group can use this channel for communication services 24x7 during the lease period. The customer pays lump sum charges for the leased resources rather than paying for the call duration for the individual terminals.

**TATA COMMUNICATIONS**

**OTHER SERVICES**

**INMARSAT FLEET BROADBAND**

**LRIT – LONG RANGE IDENTIFICATION & TRACKING**

**SATMAIL CLIENT AND EMAIL SERVICE**

**ISAT PRO MARINE SOLUTION**

**SHIP SECURITY ALERT SYSTEM**

**TATA COMMUNICATIONS**

**VMS**

**VESSEL MONITORING SYSTEM.....**



## OVERVIEW

- Isat Phone Pro is the first global handheld satellite phone from Inmarsat.
- Engineered to work in just about any environment, featuring an intuitive GSM-style interface and colour screen.
- Isat Phone Pro is designed for professional users in the government, Fishing, media, NGO, oil and gas, mining and construction
- Operating on Inmarsat's I-4 geostationary satellite network, IsatPhone Pro is the most robust handset ever built, easy to use.



## Key Features

1. VOICE
2. DATA
3. SMS
4. ALERT & TRACKING FUNCTIONALITY:
  - Dedicated GPS receiver
  - Tracking messages sent via SMS, SMS to email Upon button press Present periodic internal ID/Lat/Long/Speed/Dir
  - Alert Messages

## ADDITIONAL FEATURES:

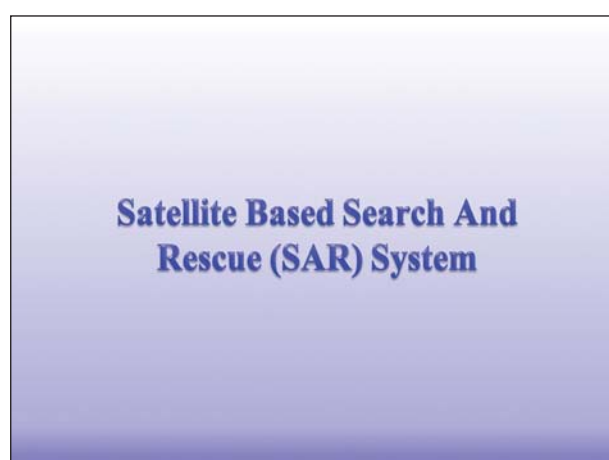
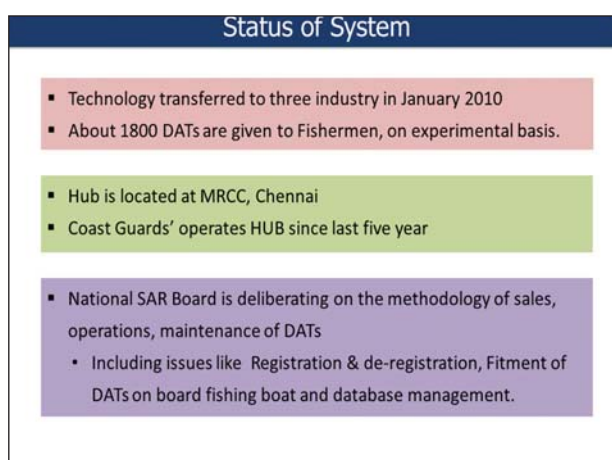
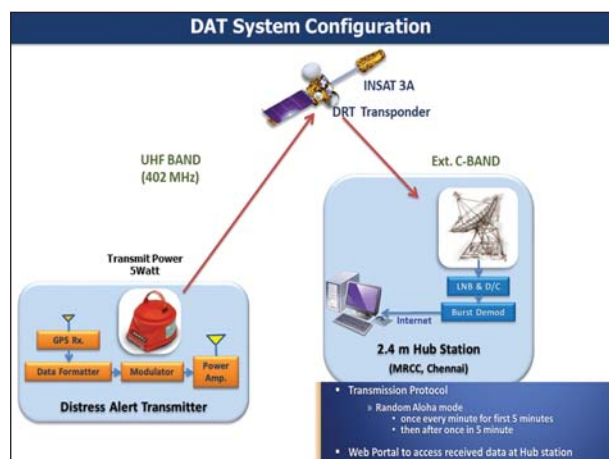
- High quality marine enclosure
- IP54 Rated enclosure
- Integrated antenna connections
- POWER 9 – 32V DC Input & Included 110/240V AC Plug pack
- Integrated to PABX System
- USB data access

## Vessel Monitoring System - Network

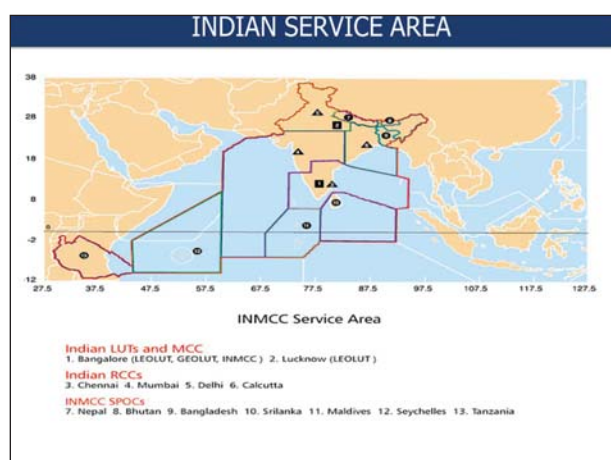
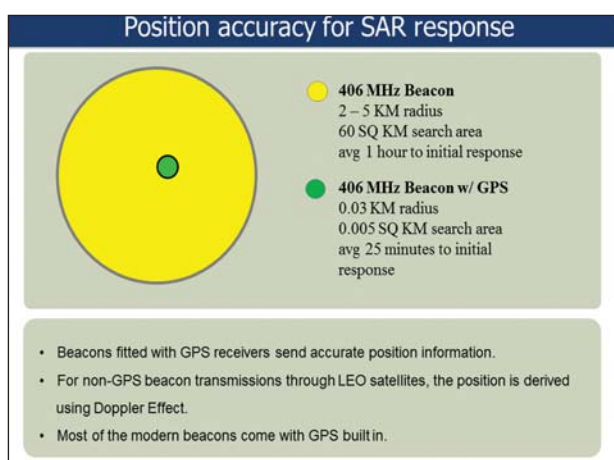
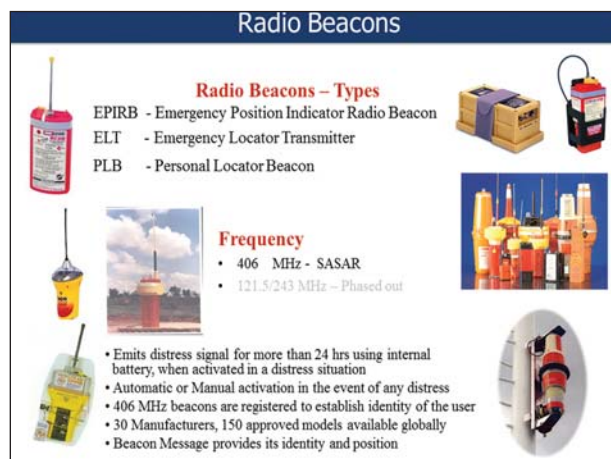
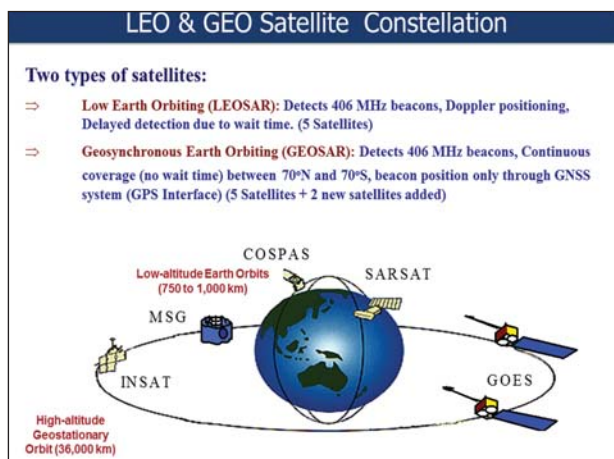


THANK YOU.....



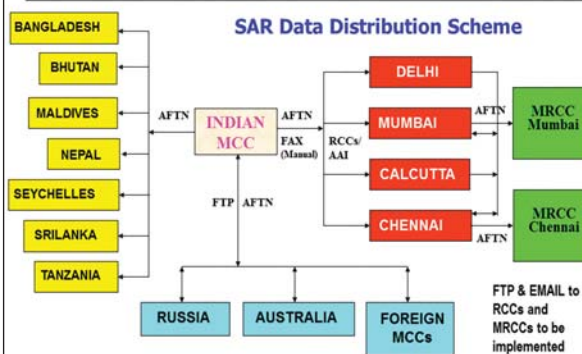








## India Mission Control Centre (INMCC)



## System Organisation at National Level

Following 5 agencies established in SAR Programme in India through an Inter Agency Standing Committee:

1. Department of Space/ISRO
2. Directorate General of Shipping
3. Airports Authority of India
4. Indian Coast Guard
5. Defence Services (Army, Navy, Airforce)

Each agency contributes annually for operations and maintenance of the system.

Maritime SAR activities are reviewed and guided by a national board – NMSARB.

## Mobile Satellite System (MSS)

### INSAT MSS Type-D



SAC Designed & Packaged (Mark-III)



SAC Designed & VXL Packaged (Mark-III)

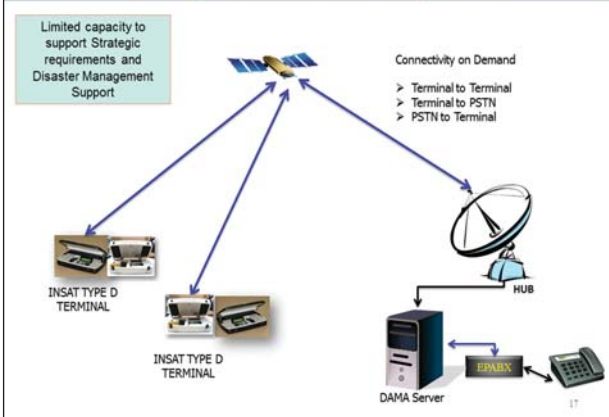


Astra Microwave (Mark-II)

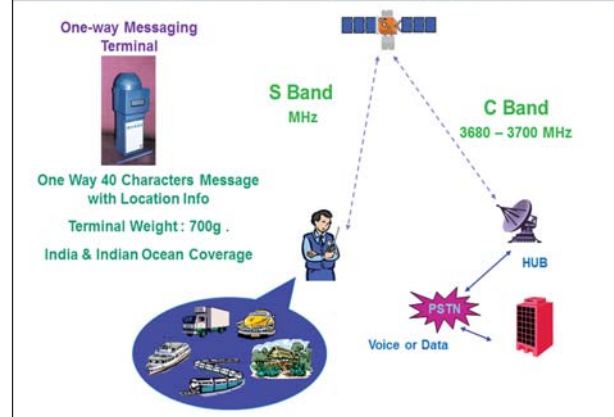
Frequency	S-Band
Data Rate (Voice)	5.4 Kbps
Package	Portable, ~3.5Kg
Power supply	Battery with 4 hr minimum talk time Provision for DC and 230V AC adapter

16

### MSS Type-D network configuration



### MSS Type-C: One way messaging service






## Cyclone Warning Systems


### DTH based Disaster Warning Dissemination System (DWDS)

'Early warning system' for impending disasters

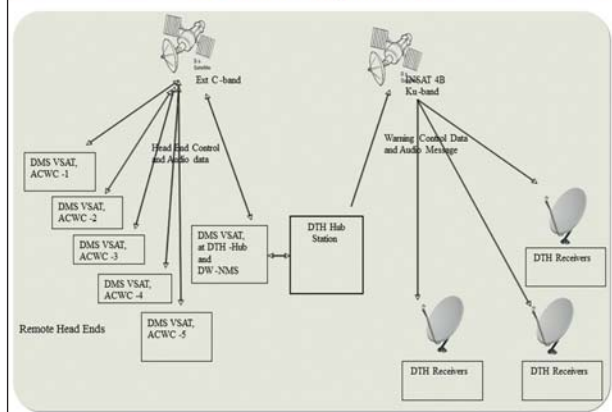


- Tripartite MOU between ISRO, IMD & DD: March 2011
- Uses low cost satellite communication technology
- Selective Addressing
- Developed by M/s BEL, Bangalore under guidance of ISRO
- Patent filed by ISRO
- Being deployed at 500 locations for cyclone-warning
- Can be used for disseminating other warnings.

### Existing Cyclone Warning System



### System Configuration



### DWDS Receivers

#### Outdoor Unit

- 1.2m Ku-band rugged antenna to withstand 300 Kmph wind load.
- Commercially available LNB.



#### Indoor Unit

- Commercially available STB modified to make them controllable remotely
- Battery support for a longer duration (upto 6 days)
- Built-in Speakers – TV not necessary
- Built-in Signal Strength Indicator
- Separate Volume control for Warning mode



### Comparative Advantages



- Low-cost substitute to existing CWDS
  - STBs costing about Rs 8000/-.
  - No separate hub required.
  - No separate satellite bandwidth needed
- Ease of maintenance (no proprietary system)
- Supports multiple warning-issuing locations
- Low power consumption of STB enables increased battery backup (upto 6 days)
- Allows user to watch DD's DTH bouquet during "quiet-period".



### Status of Cospas-Sarsat LEOSAR Payload Instruments

Satellite	Repeater Instruments	SARP		Comments
	406 MHz	Global	Local	
Sarsat-7 (NOAA-15)	F	F	F	
Sarsat-8 (NOAA-16)	F	F	F	
Sarsat-10 (NOAA-18)	F	F	F	
Sarsat-11 (METOP-A)	F	F	F	In-plane and out-of-plane manoeuvres periodically made on the satellite.
Sarsat-12 (NOAA-19)	F	F	F	
Sarsat-13 (Metop-B)	IOC	IOC	IOC	Launched on 17 September 2012. IOC declared 4 April 2013. In-plane and out-of-plane manoeuvres periodically made on the satellite.


F Fully Operational  
IOC Initial Operational Capability

### Status of Cospas-Sarsat GEOSAR Payload Instruments

Satellite	Status	Comments
GOES-13 (75° W)	F	Operational Goes-East Satellite
GOES-14 (105° W)	F	In-orbit spare.
GOES-15 (135° W)	F	Operational GOES-West satellite.
INSAT 3A (93.5° E)	F	
MSG-2 (9.5° E)	F	
MSG-3 (0°)	IOC	IOC declared 24 September 2012
Electro-L1 (76° E)	IOC	
Louch-5A (167° E)	UT	
INSAT-3D (82° E)	UT	Launched 26 July 2013

F Fully Operational  
IOC Initial Operational Capability  
UT Under Test

THANK YOU





## Fishermen Location Tracking using GPS and Information Storage in Black Box

Presented by

FRAJU.F

MEFFRIN.M

BABIJOSHI.S

ATHEESH KUMAR.G

(Annai Vallankanni College of Engineering, Kanyakumari)

Guided by

N.MICHAEL FRANKLIN

Assistant Professor, ECE



## Need for this Innovation

- Lack of a real time tracking system to monitor the fishermen going for deep sea fishing.
- Insufficient alert system to inform the fishermen about the latest weather condition when they are in sea.
- Lack of awareness about the exact location of the fishermen in deep sea.
- To evolve a fisher friendly border environment, we have initiated this innovation.

## GPS Location Data

Maritime Boundary in Gulf of Munnar

POSITIONS	LATITUDE	LONGITUDE
Position 1	09° 06'.0 N	79° 32'.0 E
Position 2	09° 00'.0 N	79° 31'.3 E
Position 3	08° 53'.8 N	79° 29'.3 E
Position 4	08° 40'.0 N	79° 18'.2 E
Position 5	08° 37'.2 N	79° 13'.0 E
Position 6	08° 31'.2 N	79° 04'.7 E
Position 7	08° 22'.2 N	78° 55'.4 E
Position 8	08° 12'.2 N	78° 53'.7 E
Position 9	07° 35'.3 N	78° 45'.7 E
Position 10	07° 21'.0 N	78° 38'.8 E
Position 11	06° 30'.8 N	78° 12'.2 E
Position 12	05° 53'.9 N	77° 50'.7 E
Position 13	05° 00'.0 N	77° 10'.6 E

## Existing System

- Provides the location based services only
- uses GSM technology
- Not efficient to achieve GSM coverage after 10 km
- Existing Mobile based boundary identification warning apps solely depends on GSM technology

## Our Solution

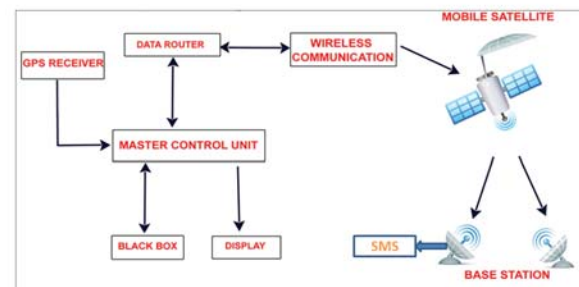
- An approach to identify the exact position of fishermen in the deep sea using GPS.
- A Black box is fixed in a boat to store and to retrieve the location and voice data.
- To inform the fishermen about the Maritime Boundary.
- Location of fishermen information is transferred to the base station through MSS.



## Proposed System

- Each and every boat given unique identification number and stored in the boat itself.
- MICROCONTROLLER-stores the territory latitude and longitude values in a memory.
- Live GPS Data compared in the pre stored values in the memory.
- Entire route taken by the fishermen stored in the BLACKBOX and transferred to the base station at regular intervals.
- Fishermen regularly updated with the latest information like weather, fishy catching areas.
- Authorities of Fisheries, Coastal guards are also alerted by SMS with the information transferred to the base station from the boats through Mobile Sat technology in case of emergency.

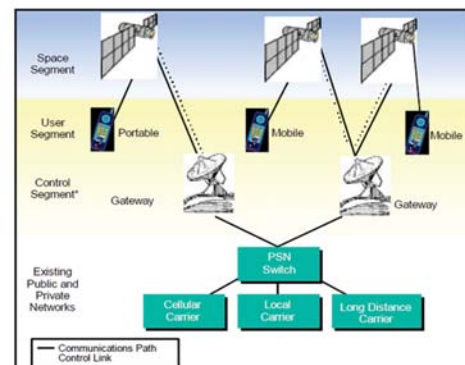
## Proposed System Architecture



## Mobile Satellite Service


- Services delivered via satellite to or from mobile users
- Useful in remote areas where wired networks do not exist.
- Useful where terrestrial lines and portable radios are unavailable or ineffective during emergency situations.

## Mobile Satellite Service

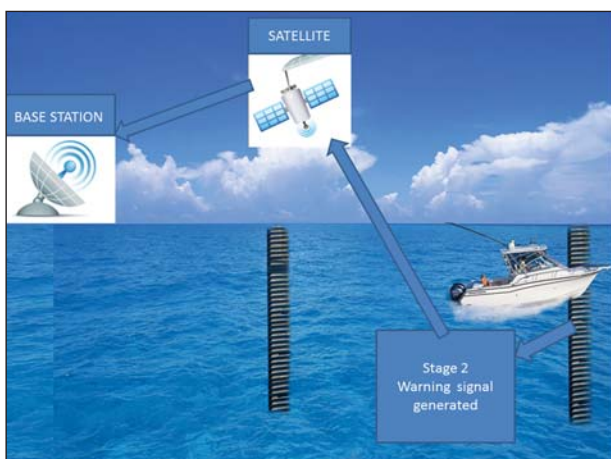


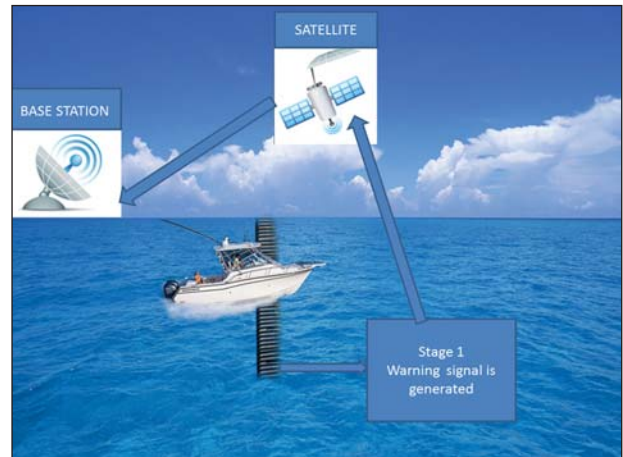



## Mobile Satellite Service - Advantages

- Extends mobile communications beyond the range constraints of terrestrial based wireless systems
- Allows mobile-to-fixed and mobile-to mobile voice and data communications worldwide.
- Services will include voice, low-speed data, fax, paging, high speed data, and broadcast.
- Live pictures of fish catching areas transferred.
- Online trading through voice.
- Weather or any emergency information can be passed.
- Recurring cost is low.
- User is charged based on their data usage.







## CONCLUSION

- Real time tracking monitors the safety of fishermen.
- Black box holds the location record of the fishermen data.
- Data transferred to base station through mobile satellite technology.
- Fishermen updated with the latest information like weather, good fishing areas.



## EVALUATION OF COMMUNICATION SOLUTIONS FOR MARINE FISHERMEN

G Venkatesh  
IIT Madras

## UNDERSTANDING OF REQUIREMENT

Spend several  
days at sea  
at a stretch



Deep sea >200km

Boats go out  
in groups  
Spaced 5-10 km



Motorised craft – upto 100km



Traditional craft – less than 10km

© G Venkatesh, IITM

GENERAL

2

## COMMUNICATION IN USE TODAY

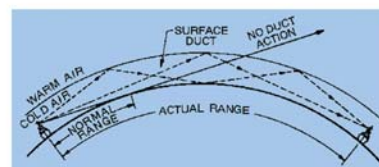
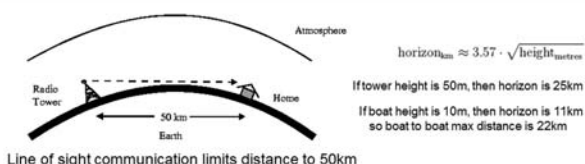
- GSM in use by fishermen for near coast situations
  - » Limited to 5-10 km range; operators afraid to radiate deeper into sea due to regulatory uncertainty
- VHF (the land mobile radio variety) being used by fisherman to fisherman communication; relay of messages via VHF and Cell phones to shore a useful feature during emergencies
  - » Doesn't work beyond 30 km – so cant reach shore directly
  - » No master control centre to co-ordinate activities
- HF radio looks attractive
  - » Sri Lankan fishermen seem to be using them; but no first hand experience
- Satellite voice/data solution not affordable
  - » Not being used by any of the fishermen
- INSAT DAT deployed selectively
  - » Useful only during emergency

© G Venkatesh, IITM

GENERAL

3

## FUNDAMENTAL LIMITATIONS OF VHF



Weather conditions could extend range to 100km – but highly unreliable

© G Venkatesh, IITM

GENERAL

4

## INCREASING RANGE OF VHF




We don't have any tall hills on the coast of Tamil Nadu

© G Venkatesh, IITM

GENERAL

5

## USE BUOY OR BOAT MOUNTED VHF RELAYS



© G Venkatesh, IITM

GENERAL

6



## USE BLIMPS

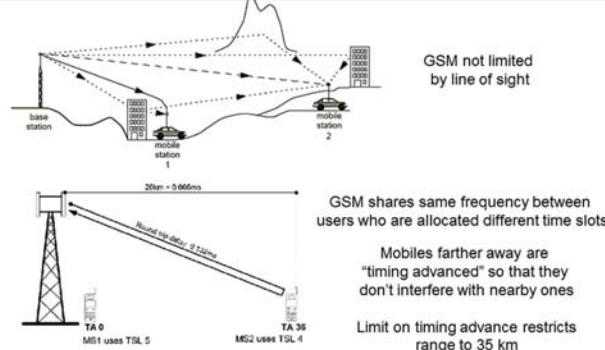


1500m height => range of 280 km

Can stay up for a few days at most  
Is not usable during bad weather - which is exactly when we need it!

© G. VIGNATESH, IITM GENERAL 7

## FUNDAMENTAL LIMITATIONS OF GSM



GSM not limited by line of sight

GSM shares same frequency between users who are allocated different time slots

Mobiles farther away are "timing advanced" so that they don't interfere with nearby ones

Limit on timing advance restricts range to 35 km

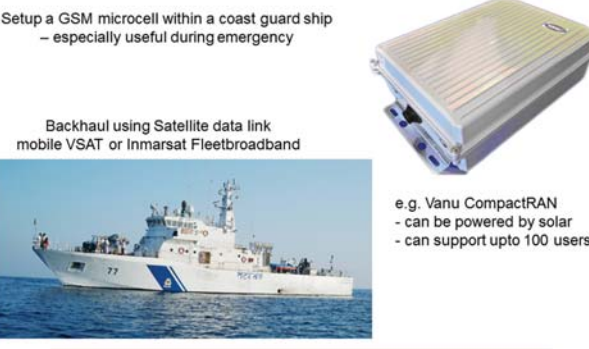
LTE allows macrocells with 100km radius - not likely to be deployed along coasts

© G. VIGNATESH, IITM GENERAL 8

## POTENTIAL FOR GSM NETWORK IN A BOX

Setup a GSM microcell within a coast guard ship - especially useful during emergency

Backhaul using Satellite data link mobile VSAT or Inmarsat FleetBroadband

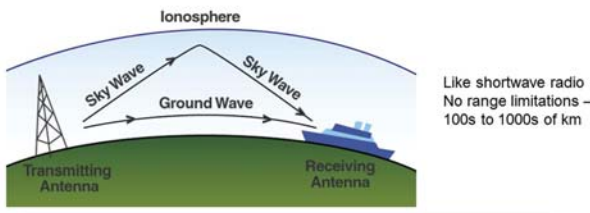


e.g. Vanu CompactRAN  
- can be powered by solar  
- can support upto 100 users

Needs regulatory approvals to operate normal geographical boundaries

© G. VIGNATESH, IITM GENERAL 9

## HF RADIO



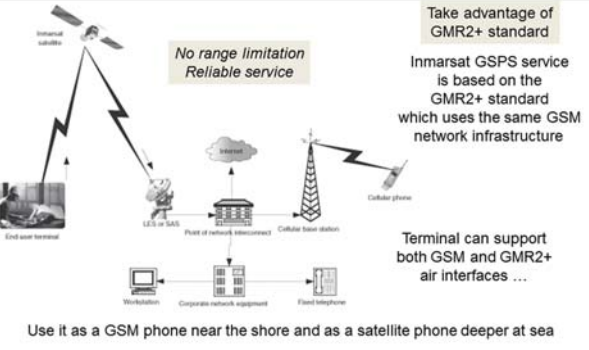
Like shortwave radio  
No range limitations - 100s to 1000s of km

Susceptible to sunspot and other solar activity  
Solar flares are known to disrupt communication for hours to days at a time

**Solar Flare, Strongest Of 2013, Blamed For Hour-Long Radio Blackout**  
Posted: 05/13/2013 8:36 am EDT  
[http://www.huffingtonpost.com/2013/05/13/solar-flare-strongest-2013-radio-blackout\\_n\\_3265358.html](http://www.huffingtonpost.com/2013/05/13/solar-flare-strongest-2013-radio-blackout_n_3265358.html)

© G. VIGNATESH, IITM GENERAL 10

## SATELLITE IS MOST FEASIBLE SOLUTION



Take advantage of GMR2+ standard

Inmarsat GSPS service is based on the GMR2+ standard which uses the same GSM network infrastructure

Terminal can support both GSM and GMR2+ air interfaces ...

Use it as a GSM phone near the shore and as a satellite phone deeper at sea

Regulatory issues (security threat perception) delaying introduction into India

© G. VIGNATESH, IITM GENERAL 11

## IS SATELLITE PHONE AFFORDABLE?

- o Satellite telephony, voicemail, text/email messaging, GPS location data
- o Locates satellite easily
- o Up to 8+ hours talk time and up to 100 hours standby time
- o -20°C to +55°C; dust, splash and shock resistant (IP54); IK03 certified, humidity tolerance from 0 to 95 per cent
- o Bluetooth and handsfree use
- o Over 100,000 in use
- o Approx 600\$ = 40,000 Rs
- o Prepaid and postpaid available - approx. Rs 50 per minute



e.g. IsatPhone PRO and GSPS service from Inmarsat

Volume and collective negotiation can bring down prices

© G. VIGNATESH, IITM GENERAL 12



## Fisher Friend Mobile Application : Phase II



## Fisher Friend Mobile Application



## Fisher Friend Mobile Application – Introduction

FFMA is a mobile based application that enables the fisher folk access the latest livelihood information related to fisheries whenever and wherever using their mobile phones

The initiative of Fisher Friend Mobile Application (FFMA) for Fisher Folks has been conceived in the context of the structures and processes which are the outcome of the Mission 2007 activities

As envisaged by Mission 2007, one of the major obstacles in the emergence of 'Rural Knowledge Societies' across India is lack of cost effective and adaptive technologies that can address area specific needs and demands and function effectively in varied rural environments

The project was initiated during 2006 after a series of discussions among M.S.Swaminathan Research Foundation, Qualcomm, Tata Teleservices and Astute systems

## FFMA Phase I – Services and Project Locations

## Services

- Wave height forecast information
- Weather information
- Potential Fishing zone
- News flash
- Government schemes
- Market information
- Yellow pages
- Clip of the day
- Audio clips

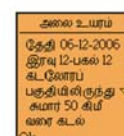
## Project Locations




## Reach of the Application Phase 1


S.No	Categories	Total
1	Number of Districts in Tamil Nadu	4
2	Union Territory	1
3	Number of villages covered	19
4	Number of users reached	500
5	Number of users working in a boat as labour	242
6	Number of users owning a boat	258
7	Category wise list the details of beneficiaries	
7.1	Disaster prevention	81
7.2	Economic benefit (Fishing)	20
7.3	Other benefits (Like schemes etc)	13

## Disseminating Fisheries Information through Mobile Phones





Fishermen feedback and suggestions on FFMA during the Phase I implementation		
Feature requested	Has the feedback been incorporated	If Yes – How / If No- Why
Daily local news	Daily local news updated regularly.	

Feature requested	Has the feedback been incorporated	If Yes – How / If No- Why
Fishermen requested prediction on wave height; weather and wind speed for 4 to 5 days in advance.	Wave height, weather and wind speed information for the current time and date and for the subsequent 4 days in 12 hour cycles are currently provided	

Feature requested	Has the feedback been incorporated	If Yes – How / If No- Why
Fishermen especially from coastal Tamilnadu requested that they be given alerts and warnings as and when they approach the international border.	The feature has not yet been implemented. The features is planned to be implemented in the GPS based navigation system being designed for Phase 2.	1. Implementing the technology required time. 2. More feedback from fishermen needs to be analyzed. 3. Required Low cost GPS handset which was not available during development of Phase 1
Seafloor mapping on submerged objects details etc.	This feature will be incorporated in Phase 2 of the application	1. Implementing the technology required time. 2. More feedback from fishermen need to be analyzed. 3. Required Low cost GPS handset which was not available during development of Phase 1.
A navigational alert system, which would alert them of rock and coral formation underwater. Every year individual fishermen face heavy losses as their nets often get entangled in underwater rock, coral formations etc.	This feature will be incorporated in Phase 2 of the application.	1. Implementing the technology required time. 2. More feedback from fishermen needs to be analysed. 3. Required Low cost GPS handset which was not available during development of Phase 1.

Other Feed backs	
GPS service	Provision of information on rock points and underwater hazards in the sea.
Can the mobile be bought? When will the application be commercialized and how do we obtain the handsets?	Request to make the mobile water proof.
Provision of facility such as message tones to alert the users whenever new information has been updated.	To provide Potential Fishing Zone information on a regular and continuous basis.
To provide a Tag so that the mobiles can be slung around the neck in order to prevent loosing the mobile during rough seas.	An operating manual in Tamil along with the application so that the fisher folk can refer to the manual in case they have any doubts regarding the use of the application

Fisher Friend Mobile Application Phase II
<b>Goal of the Project:</b>
<ul style="list-style-type: none"> <li>To optimize the role of mobile phone technology to reduce social and economic transaction costs in the fishery sector.</li> </ul>
<b>Objectives of the Project:</b>
<ul style="list-style-type: none"> <li>To expand and Pilot Testing GPS interface FFMA application to the entire coastal districts of Tamil Nadu and Pudhcherry</li> <li>To expand and pilot testing TELUNGU version of the Fisher Friend Mobile Application to Andhra Pradesh</li> <li>To strengthen GPS interface into the Fisher Friend Mobile Application in a way it enables fisher folk realize larger benefit towards their livelihoods</li> <li>To study the effectiveness of the Mobile based Fishery Information System in enhancing the quality of life of fisher folk in terms of productivity, marketing, risk management, health, education, accessing government programmes etc.</li> <li>To define the scope for a self-sustaining, self-generative , self-replicative process mobile telephony based information services to fisher folk</li> </ul>





## Fisher Friend Mobile Application – Phase II

### Stage 1

- Application development  
(April to August 2013)

### Stage 2

- Piloting and field testing  
(September to February 2013)

### Stage 3

- Launching the final application  
(March 2014)

## FFMA Phase II – Application Development- Conception

2 - 3 <sup>rd</sup> Jan. 2013	:	FFMA design team field visit to Nagapattinam and Cuddalore districts
4 <sup>th</sup> Jan. 2013	:	Meeting with Commissioner of Fisheries, Tamil Nadu
1 <sup>st</sup> March 2013	:	Started the FFMA design part by TCS
13 <sup>th</sup> March 2013	:	Process and requirement of FFMA designing - MSSRF, TCS, Qualcomm
9 <sup>th</sup> April 2013	:	Discussion on FFMA Phase II content designing and management - MSSRF, TCS
2 <sup>nd</sup> May 2013	:	Validation of draft FFMA by the design team from MSSRF, TCS and Qualcomm
3 <sup>rd</sup> May 2013	:	State level stakeholders meeting at Chennai
14 <sup>th</sup> May 2013	:	FFMA Content review and designing - MSSRF, TCS and Qualcomm
17 <sup>th</sup> May 2013	:	Content review and designing part of FFMA - MSSRF, TCS, Qualcomm
23 <sup>rd</sup> May 2013	:	Roles of partners in FFMA designing and implementation - MSSRF, TCS, Qualcomm
11 <sup>th</sup> June 2013	:	Discussion on content and involving partners for application development - MSSRF, TCS, Qualcomm
18 <sup>th</sup> June 2013	:	Meeting on content designing - MSSRF, TCS, Qualcomm
8 <sup>th</sup> July 2013	:	Developed project execution document and budget - MSSRF and Qualcomm
12 <sup>th</sup> July 2013	:	FFMA web portal review - TCS and MSSRF
29 <sup>th</sup> July 2013	:	FFMA application review meet at Chennai - MSSRF and TCS
31 <sup>st</sup> July 2013	:	Content partners meeting with coast guard officials
7 <sup>th</sup> August 2013	:	FFMA New Application ready for field testing

## Stakeholders Meetings



## FFMA Phase II Services

Services	Phase II
Ocean State forecast	Wave Height Wind Speed, Direction Disaster alert – High wave alert, Cyclone alert and Tsunami alert
PFZ Advisory	General PFZ Species Specific forecast (TUNA)
IBL Alert	IBL Alert (Siren)
Dangerous Zone Marking	Dangerous Zone Marking (corals, sunken ships, rocks)
Govt. Schemes	Government schemes
Govt. Announcements	District Announcements
Fish Market Info	Fish Market Info with details
Contacts	Important contacts with direct dialling option
Weather details	Weather forecast, Temperature, Humidity and Rainfall

## FFMA II – New Features

- Fisher Friend Mobile Application (FFMA) is being developed on the Android Mobile platform in English, Tamil and Telugu languages to provide local fishing related information to the Fisher folks.
- Along with the Android application, a web portal is also being developed to the data entry and validation.

- Android platform
- GIS interface
- Disaster alert
- IBL alert
- Dangerous zone marking
- Landing centre specific data
- PFZ navigating zone



## FFMA Android - New Features

### GPS (Assisted as well as Standalone) – Device Capability

- Navigation route to the PFZ and back
- Ability to mark danger zones like rocks, coral reefs, sunken boats and make them available to all the users
- International Border Line (IBL) alert – To help prevent Fishermen from crossing the International Maritime Border - Will alert fishermen when boat is within certain distance from the international border lat, long coordinates

### Potential Fishing Zone (PFZ)

- General PFZ
- TUNA Species specific Fore cast
- Route from current position to the PFZ
- Two other nearest PFZ.

### Disaster Alert

- high waves, cyclones and Tsunami alerts

### Dangerous Zone

- Ability to market rocks, Corals, Sunken Ships and others
- Dangers zone lat long positions stored in server



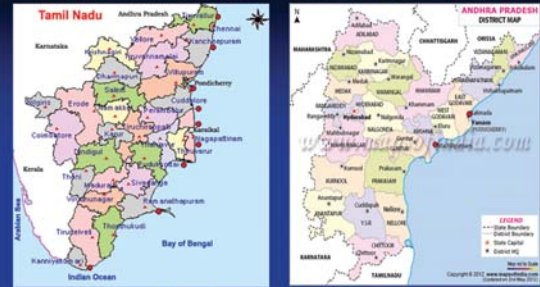


## FFMA Android - New Features

### Mobile Devices which support FFMA

- Mobile phone with Android 4.0 and above
- E.g :- Sony Xperia, Karbon, Huawei, Samsung, LG etc
- 3G Data plan necessary

## Fisher Friend Mobile Application Phase II - Project Locations



**Tamil Nadu**

1. Cuddalore
2. Nagapattinam
3. Ramanathapuram
4. Kanyakumari
5. Pudukottai
6. Kancheepuram

**Puducherry**

8. Puducherry
9. Karaikal

**Andra Pradesh**

10. East Godavari
11. Krishna

## Content Planning and Mapping

Name of the VRC	:	
Name of the district	:	
Block	:	
No. Villages selected	:	
Name of the villages and its lat long positions	:	

### Content Sources

Services	Source of content	Form of content	Validation if any	Frequency in collection of content	Frequency in Updation of content	Who will collect	Whom will Update
Ocean State Forecasts							
Wind speed	INCOIS	Map	Convert into text/transl ation	6 hours/12 hours	24 hours	Mr. Ramesh	Mr. Ramesh
Wind direction							
Wave Height							

## Pilot Testing of Application

### Handsets Model

- Karbon
- Sony
- Tablets

### No. of Handsets

#### Tamil Nadu

- Nagapattinam District : 12 +1
- Cuddalore : 8+1
- Nagercoil : 8+1
- Ramanathapuram : 8+1
- Pudukottai : 6+1
- Kancheepuram : 5+1
- Thiruvalluvar : 3

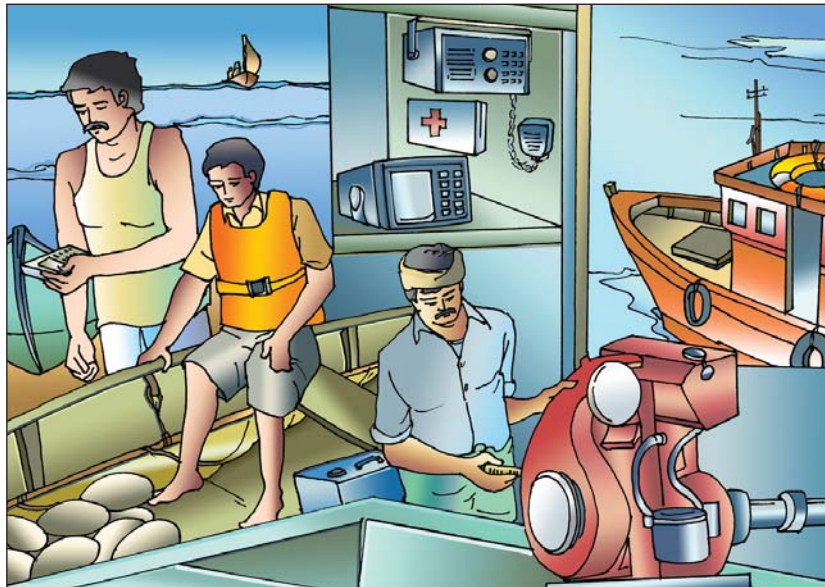
#### Puducherry

- Puducherry : 9+1
- Karaikal : 5

#### Andra Pradesh

- East Godavari : 10
- Krishna : 10

















**BOBP/REP/143**

**BAY OF BENGAL PROGRAMME  
INTER-GOVERNMENTAL ORGANISATION**

91, Saint Mary's Road, Abhiramapuram, Chennai - 600 018, Tamil Nadu, India.

Tel: +91-44-24936294, 24936188; Fax: + 91-44-24936102

E-mail: [info@bobbigo.org](mailto:info@bobbigo.org); URL: <http://www.bobbigo.org>